



SITUATION OF BT

16 May 2017

Bluetongue Seasonally Vector free periods

http://ec.europa.eu/food/animals/animal-diseases/control-measures/bluetongue_en

	Start seasonally vector free period*	End seasonally vector free period*
Romania	22 November 2016	18 April 2017
Slovak Republic	5 December 2016	
Hungary	6 December 2016	6 April 2017
Slovenia	9 December 2016	10 May 2017
Austria	2 December 2016	14 April 2017
Spain Details	15 December 2016 30 December 2016	18 April 2017
Portugal	6 January 2017	
France	29 November 2016: Ardennes (08)	14 April 2017

Bluetongue

Restricted zones* as of 17 February 2017

Legend

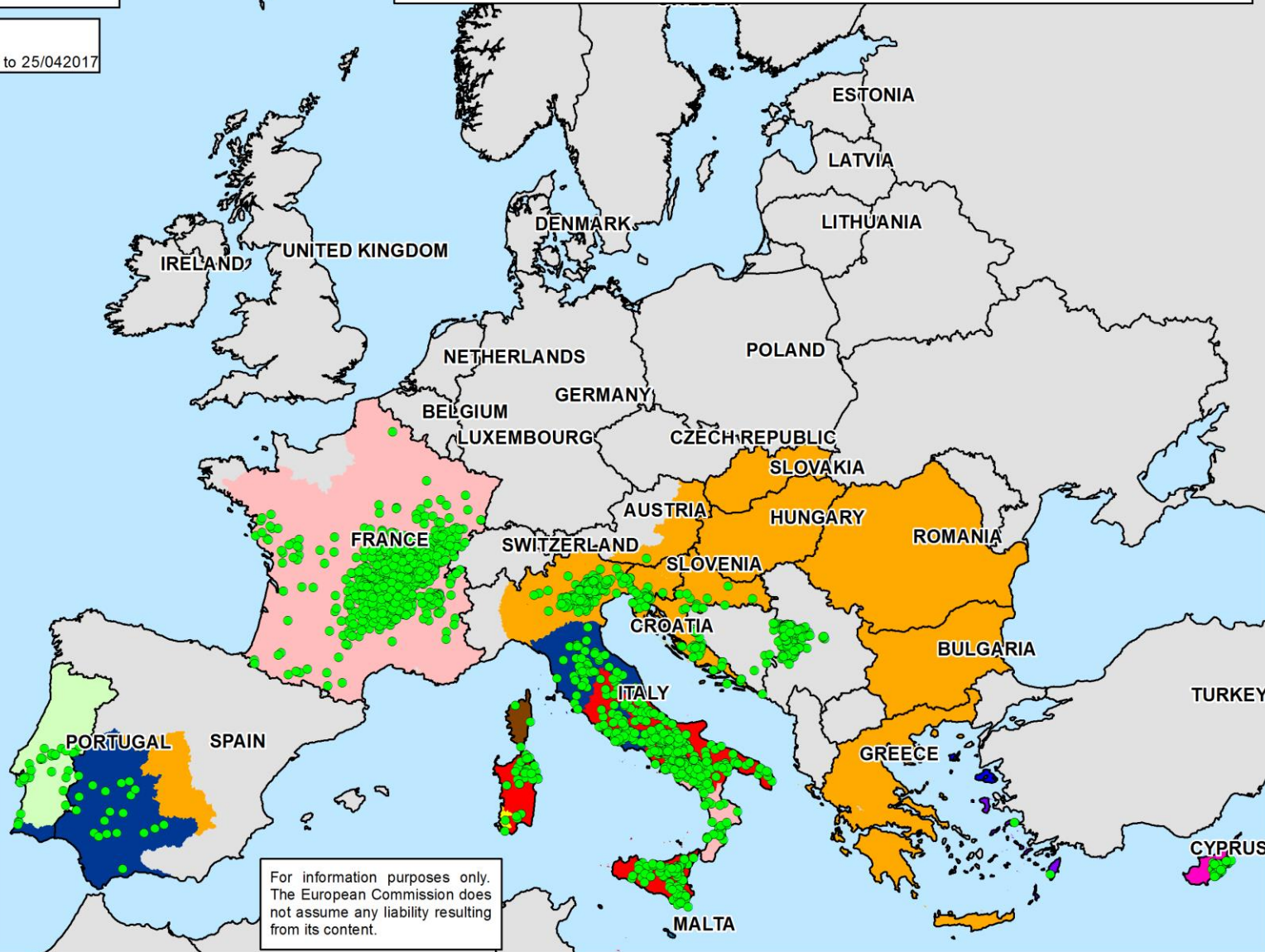
● BT outbreaks from 25/04/2016 to 25/04/2017

Zone (serotypes)

- F(8)
- G (1,2,4,16)
- I(1,4)
- J (1)
- T (1,2,4,8,16)
- X (4,16)
- Z (1,16)
- A2 (1,2,16)
- A3 (4)
- A4 (1,4,8,16)
- A6 (1,4,16)
- A7 (4,16,8)

* as defined in Article 2 (d) of Commission Regulation No 1266/2007: geographic areas where surveillance and/or protection zones have been demarcated by the Member States in accordance with Article 8 of Council Directive 2000/75/EC.

This map includes information on the bluetongue virus serotypes circulating in each restricted zone, which permits, for the purposes of Articles 7 and 8 of Regulation No 1266/2007, the identification of the restricted zones demarcated in different Member States where the same bluetongue virus serotypes are circulating.



For information purposes only. The European Commission does not assume any liability resulting from its content.

To highlight:

- *end seasonally vector free period*
- *should new restriction zones be demarcated?
(outbreaks at the FR, PT border)*
- *should bilateral agreements be reviewed in the
light of the scientific evidence?*

<https://www.efsa.europa.eu/en/efsajournal/pub/4698>

Bluetongue

Restricted zones* as of 17 February 2017

Legend

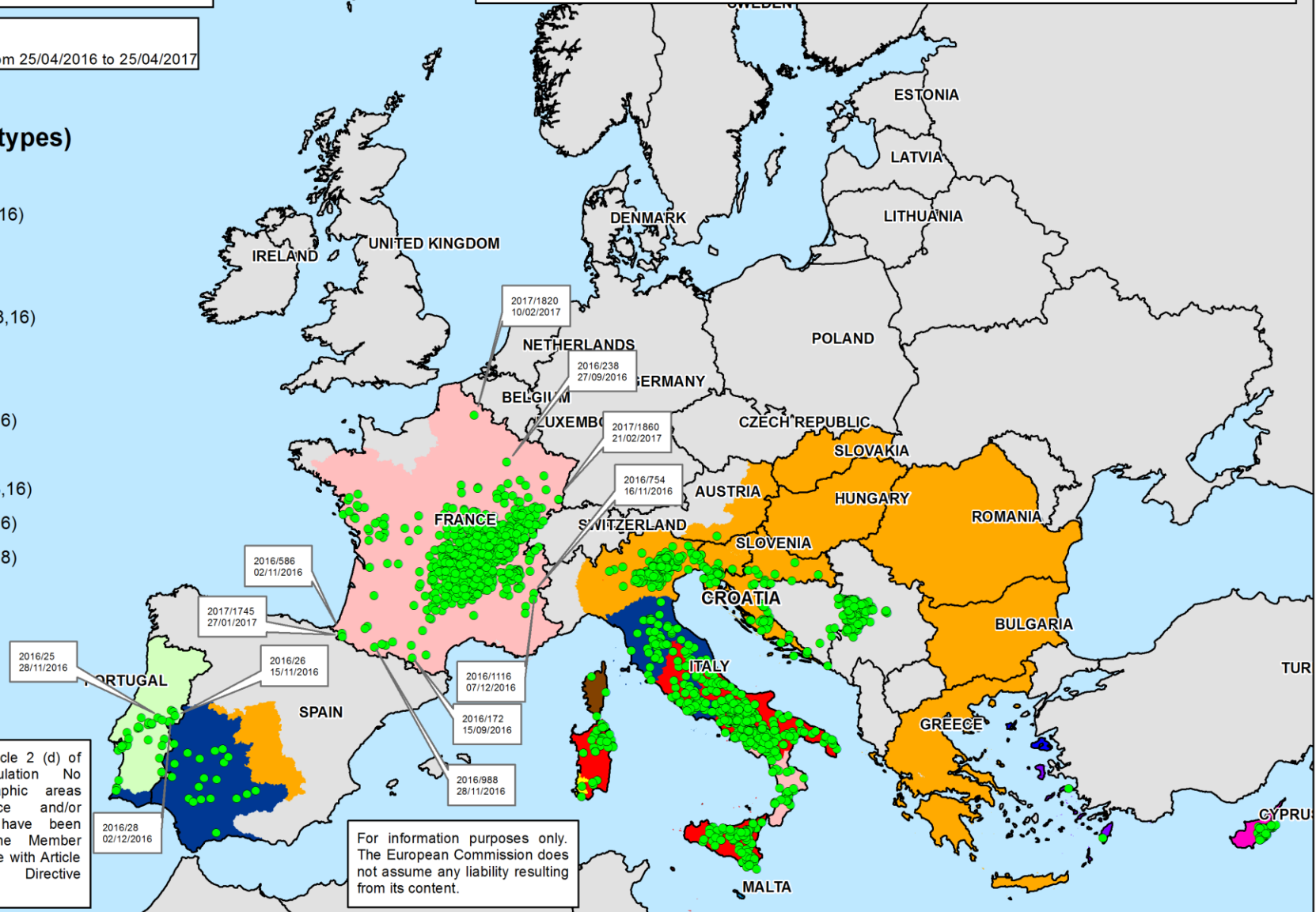
● BT outbreaks from 25/04/2016 to 25/04/2017

Zone (serotypes)

- F(8)
- G (1,2,4,16)
- I(1,4)
- J (1)
- T (1,2,4,8,16)
- X (4,16)
- Z (1,16)
- A2 (1,2,16)
- A3 (4)
- A4 (1,4,8,16)
- A6 (1,4,16)
- A7 (4,16,8)

* as defined in Article 2 (d) of Commission Regulation No 1266/2007: geographic areas where surveillance and/or protection zones have been demarcated by the Member States in accordance with Article 8 of Council Directive 2000/75/EC.

This map includes information on the bluetongue virus serotypes circulating in each restricted zone, which permits, for the purposes of Articles 7 and 8 of Regulation No 1266/2007, the identification of the restricted zones demarcated in different Member States where the same bluetongue virus serotypes are circulating.



For information purposes only. The European Commission does not assume any liability resulting from its content.

Bluetongue

Restricted zones* as of 17 February 2017

Legend

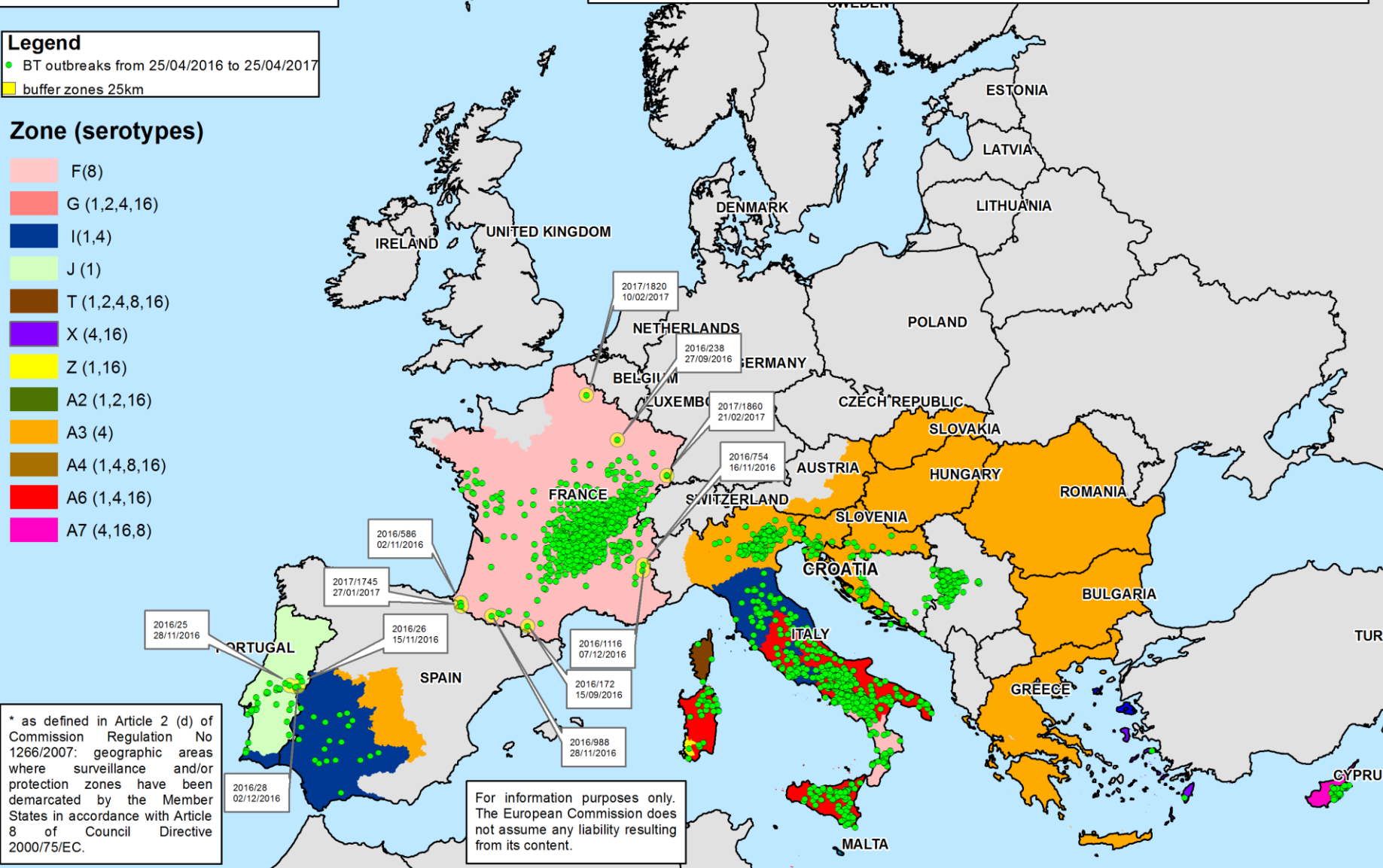
● BT outbreaks from 25/04/2016 to 25/04/2017

■ buffer zones 25km

Zone (serotypes)

- F(8)
- G (1,2,4,16)
- I(1,4)
- J (1)
- T (1,2,4,8,16)
- X (4,16)
- Z (1,16)
- A2 (1,2,16)
- A3 (4)
- A4 (1,4,8,16)
- A6 (1,4,16)
- A7 (4,16,8)

This map includes information on the bluetongue virus serotypes circulating in each restricted zone, which permits, for the purposes of Articles 7 and 8 of Regulation No 1266/2007, the identification of the restricted zones demarcated in different Member States where the same bluetongue virus serotypes are circulating.



* as defined in Article 2 (d) of Commission Regulation No 1266/2007: geographic areas where surveillance and/or protection zones have been demarcated by the Member States in accordance with Article 8 of Council Directive 2000/75/EC.

For information purposes only. The European Commission does not assume any liability resulting from its content.