



Peste des petits ruminants in the EU (Greece – Romania) Epidemiological situation and measures at EU level

***Extraordinary PAFF Committee – Section AHW
Brussels + Webex, 28 August 2024***

Dimitrios Dilaveris, SANTE /G2

11 July 2024

ADIS notification

GR-PPR-2024-00001

1st ever PPR outbreak
reported in GREECE



CID (EU) 2024/2014

EL-PPR-2024-00001

Protection Zone

3km radius – 21d

Surveillance Zone

10 km radius – 30 d

Further Restricted Zone

3 municipalities, approximately
20km radius – 60d (**yellow
areas**)

**No exit of sheep / goats from
the outer perimeter of the FRZ
to a destination outside that
zone.**



16-25 July 2024

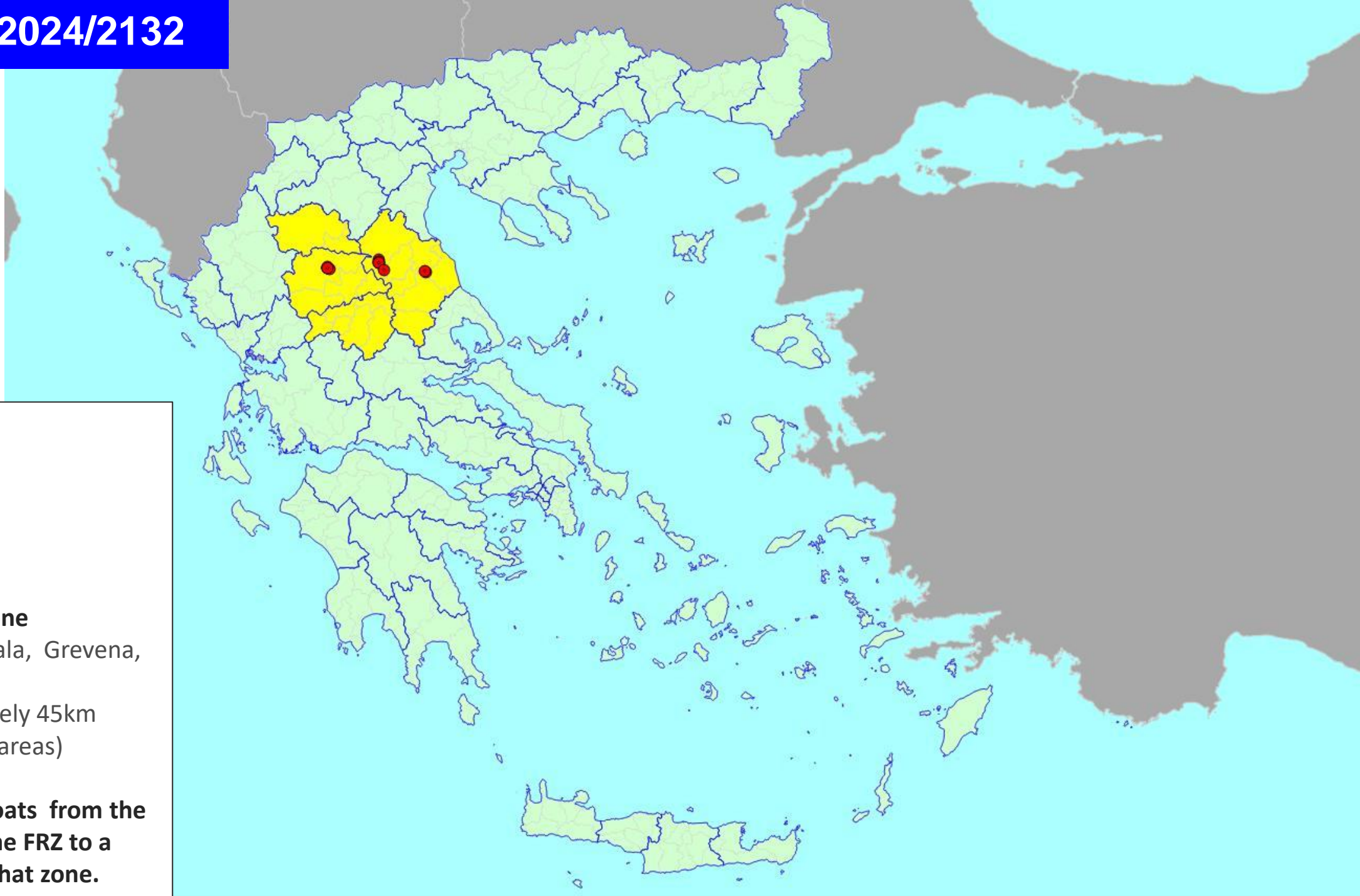
ADIS notification

GR-PPR-2024-00002 -

GR-PPR-2024-00015



CID (EU) 2024/2132



Protection Zone

3km radius – 21d

Surveillance Zone

10 km radius – 30 d

Further Restricted Zone

4 regional units (Trikala, Grevena, Larisa, Karditsa) approximately 45km radius – 60d (yellow areas)

No exit of sheep / goats from the outer perimeter of the FRZ to a destination outside that zone.

26-30 July 2024

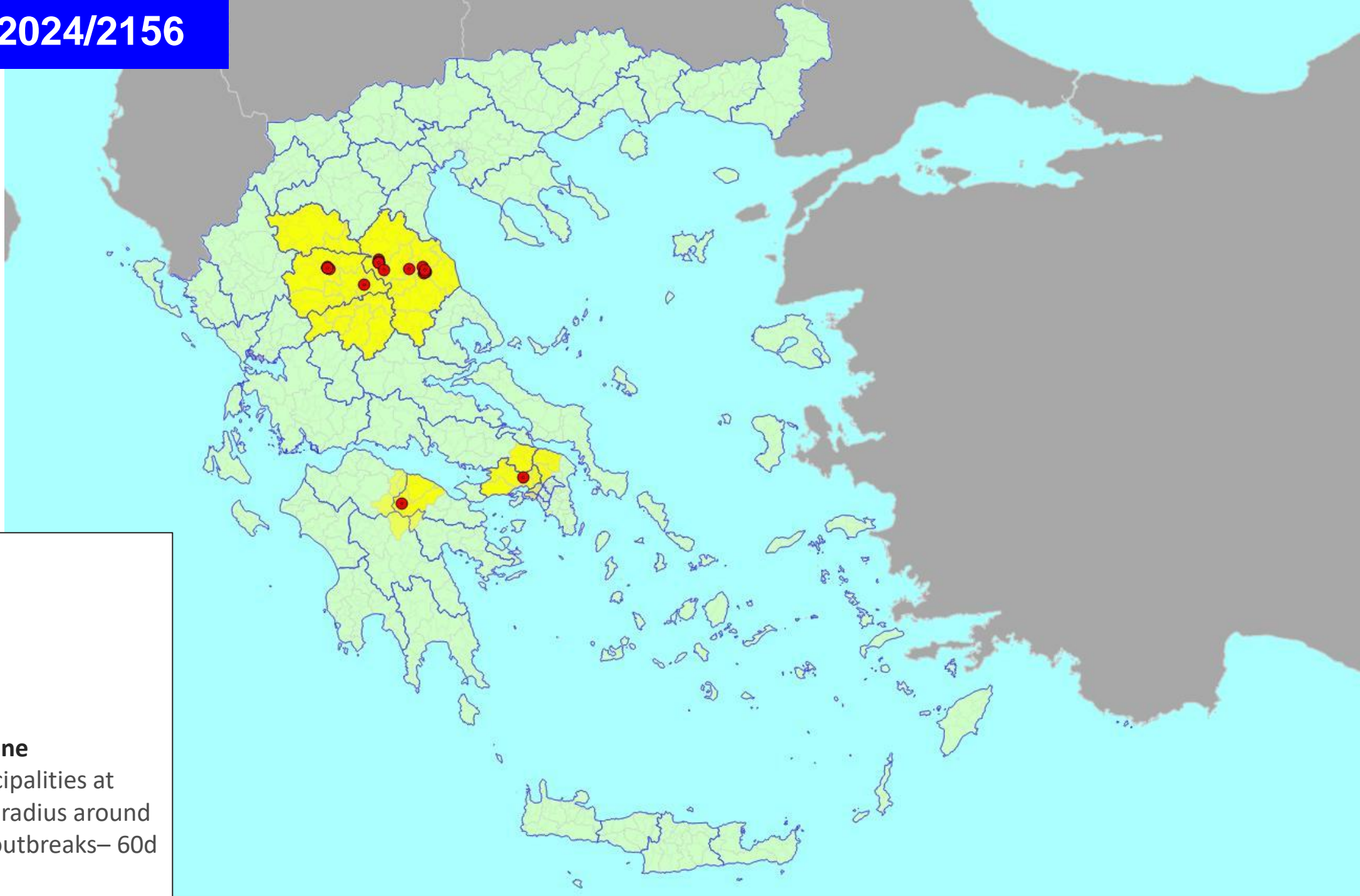
ADIS notification

GR-PPR-2024-00016 -

GR-PPR-2024-00023



CID (EU) 2024/2156



Protection Zone

3km radius – 21d

Surveillance Zone

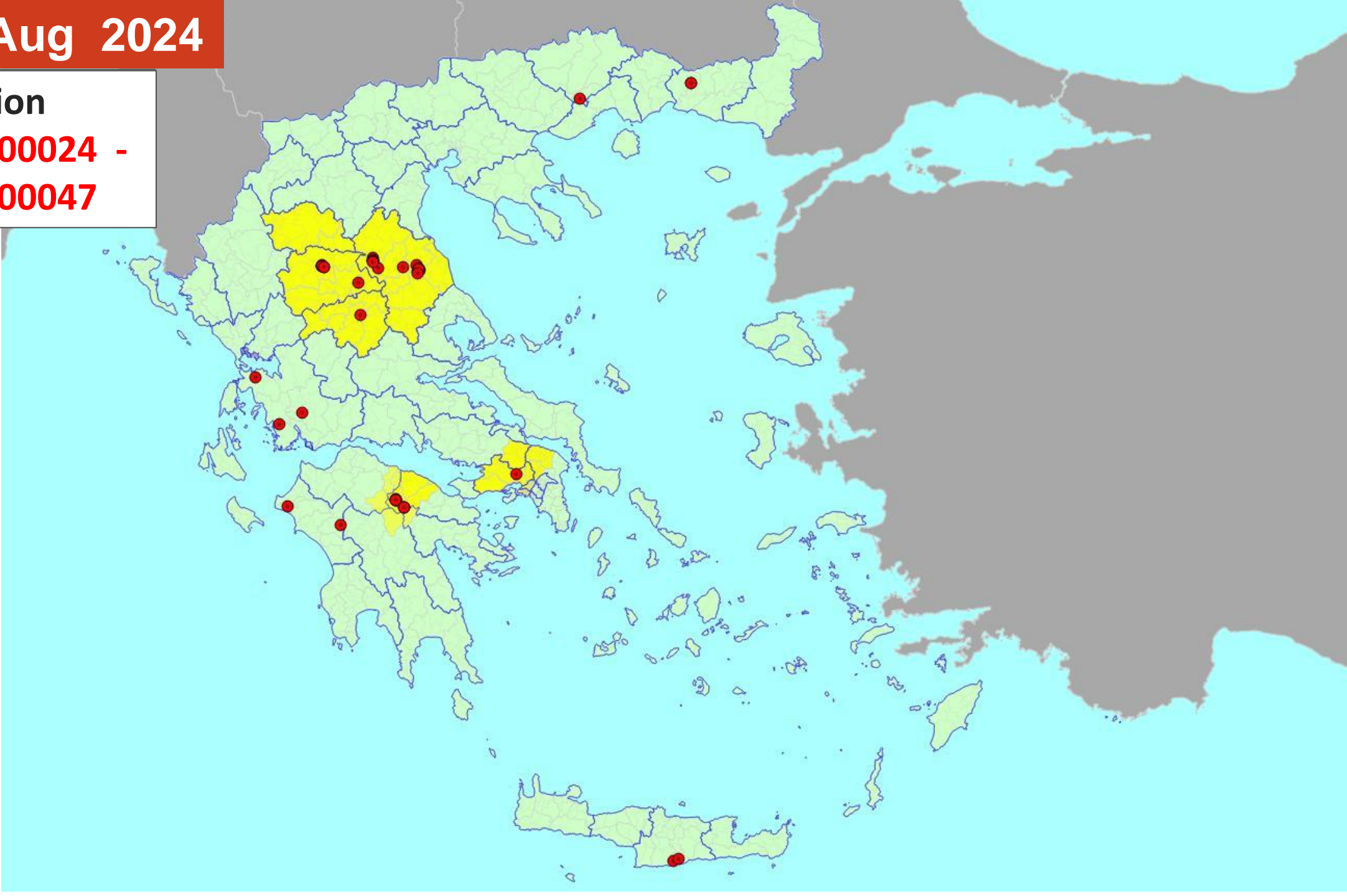
10 km radius – 30 d

Further Restricted Zone

As previously + municipalities at approximately 20 km radius around Attika and Corinthia outbreaks– 60d (yellow areas)

31 July-8 Aug 2024

ADIS notification
GR-PPR-2024-00024 -
GR-PPR-2024-00047



CID (EU) 2024/2168



Protection Zone

3km radius – 21d

Surveillance Zone

10 km radius – 30 d

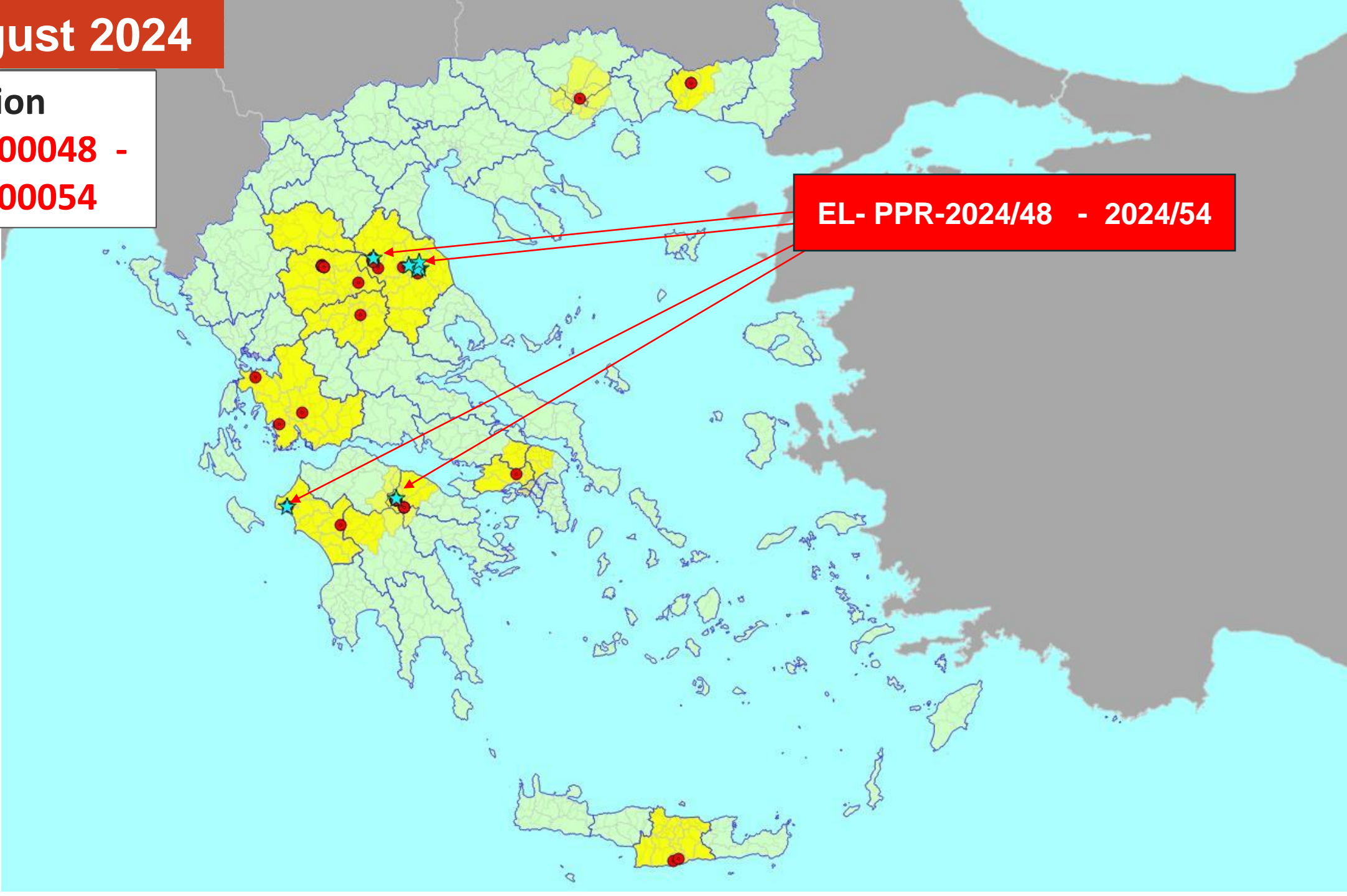
Further Restricted Zone

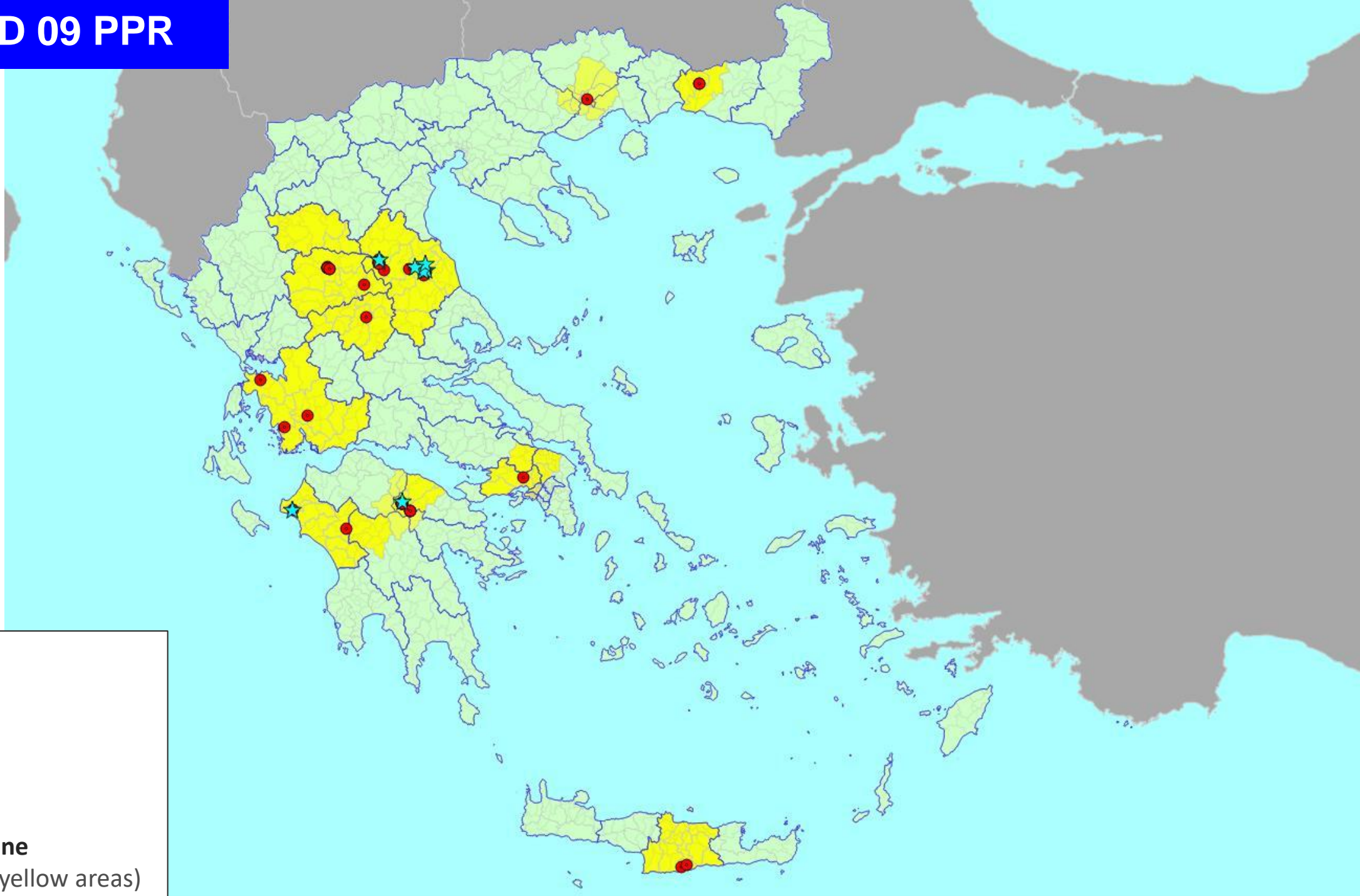
As previously + regional units of Iliia, Aetolia – Acarnania, Iraklion and parts of Achaia, Arcadia, Drama, Rodopi, Kavala etc. - 60d (yellow areas)

12-22 August 2024

ADIS notification
GR-PPR-2024-00048 -
GR-PPR-2024-00054

EL- PPR-2024/48 - 2024/54





Protection Zone

3km radius – 21d

Surveillance Zone

10 km radius – 30 d

Further Restricted Zone

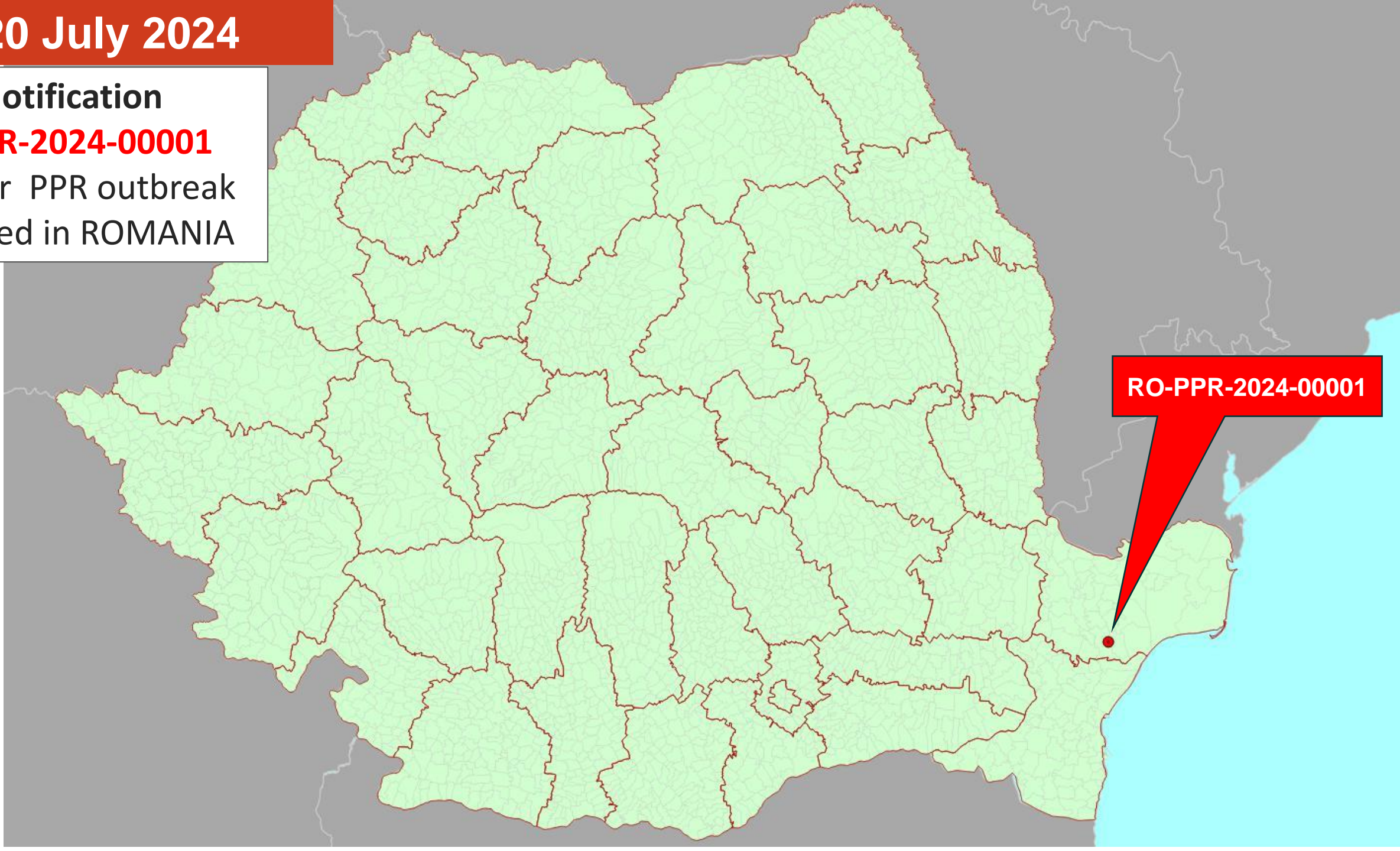
As previously - 60d (yellow areas)

20 July 2024

ADIS notification

RO-PPR-2024-00001

1st ever PPR outbreak
reported in ROMANIA



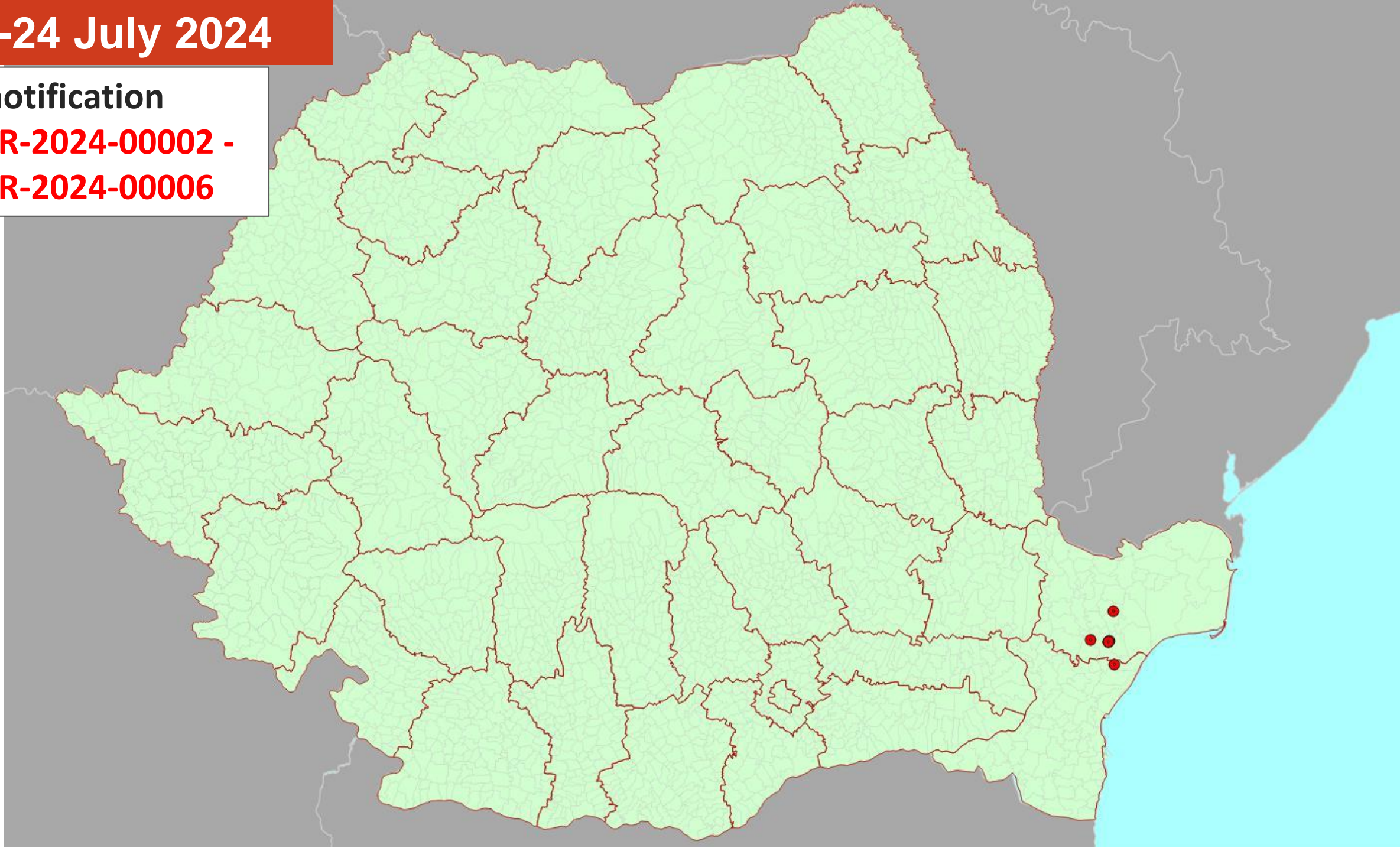
RO-PPR-2024-00001

20-24 July 2024

ADIS notification

RO-PPR-2024-00002 -

RO-PPR-2024-00006



Protection Zone

20 km radius – 21d (pink area)

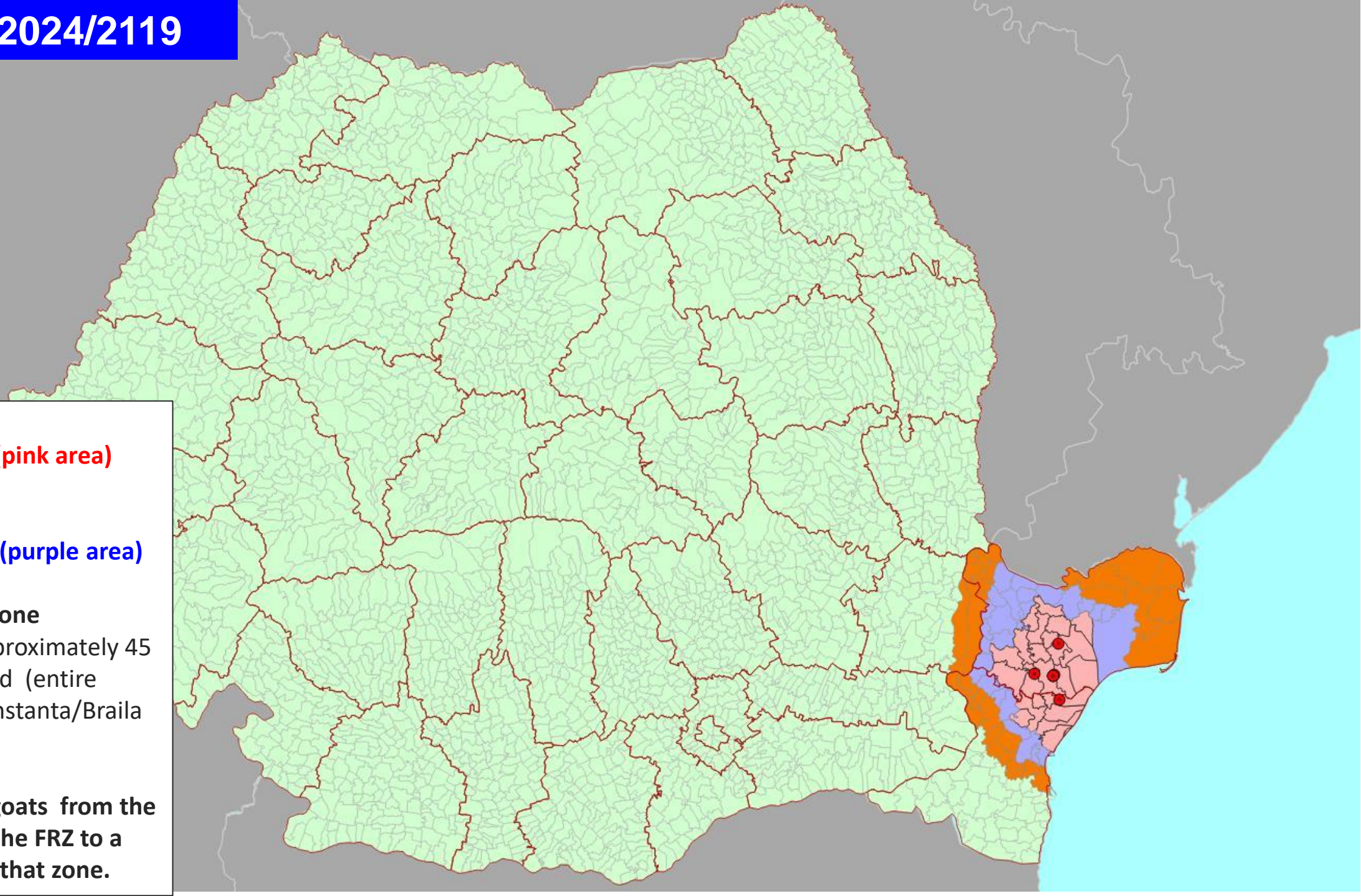
Surveillance Zone

35 km radius – 30 d (purple area)

Further Restricted Zone

All communes in approximately 45 to 60 km radius – 60d (entire Tulcea + parts of Constanta/Braila) (brown area)

No exit of sheep / goats from the outer perimeter of the FRZ to a destination outside that zone.

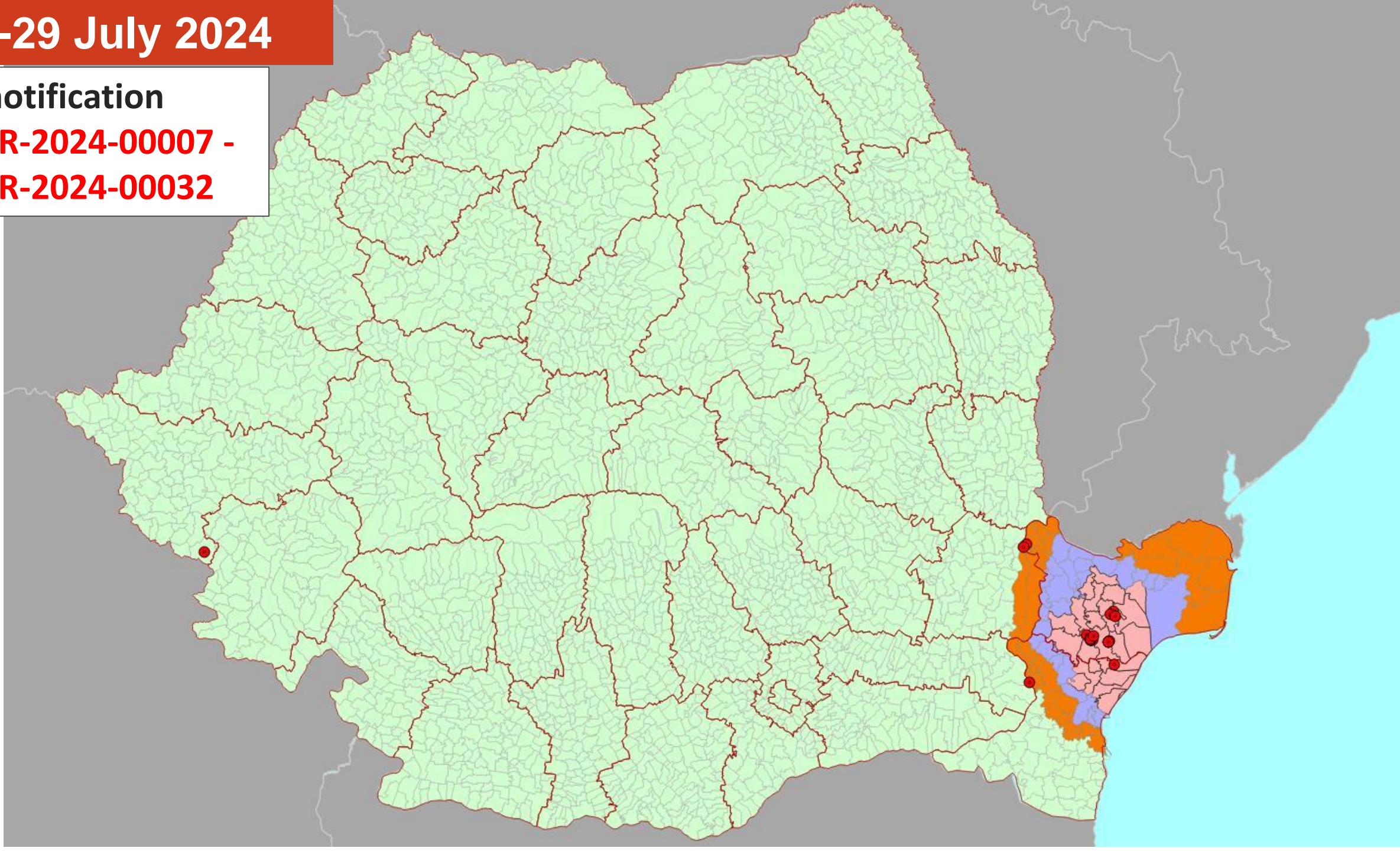


25-29 July 2024

ADIS notification

RO-PPR-2024-00007 -

RO-PPR-2024-00032

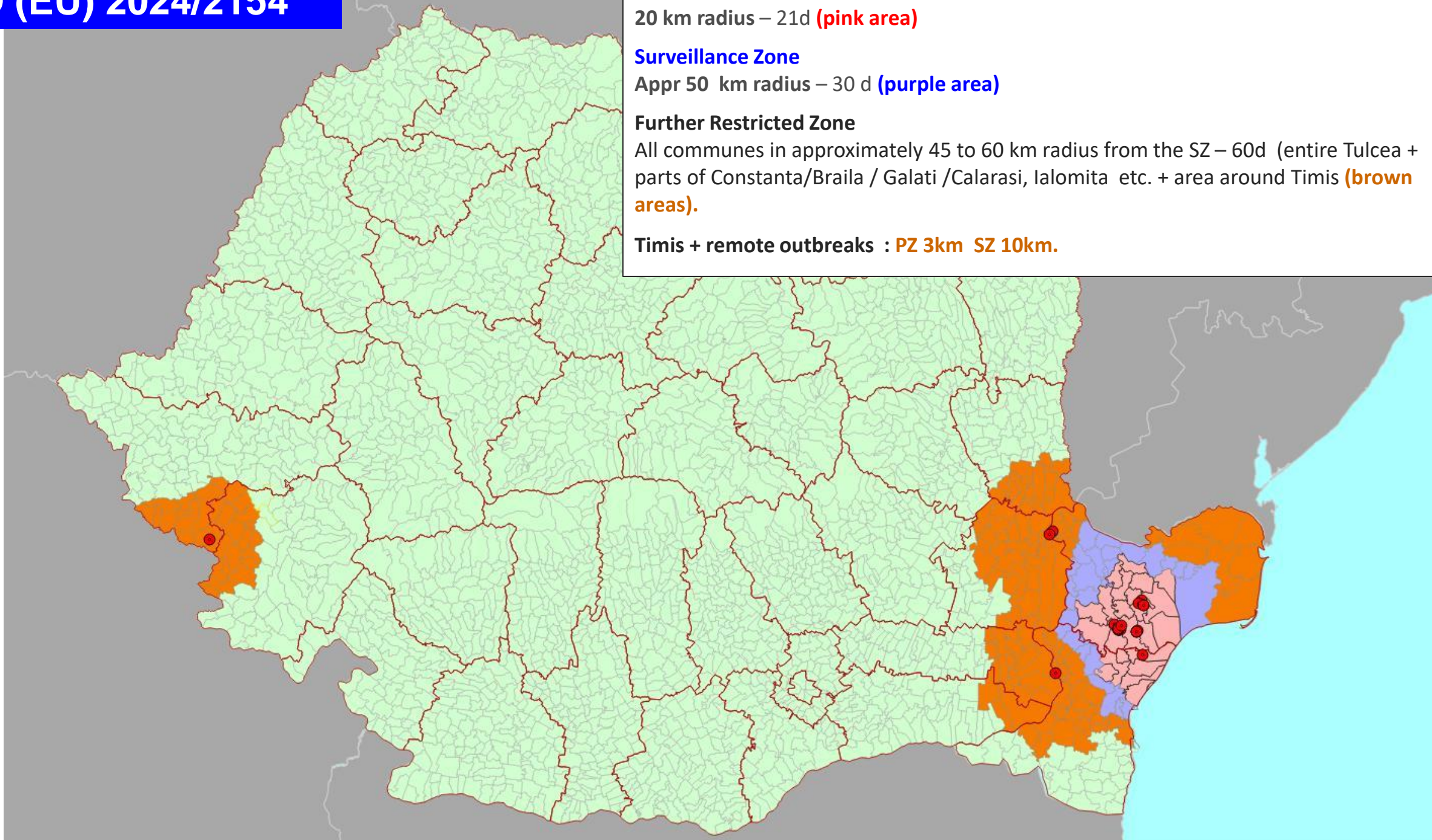


Protection Zone
20 km radius – 21d (pink area)

Surveillance Zone
Appr 50 km radius – 30 d (purple area)

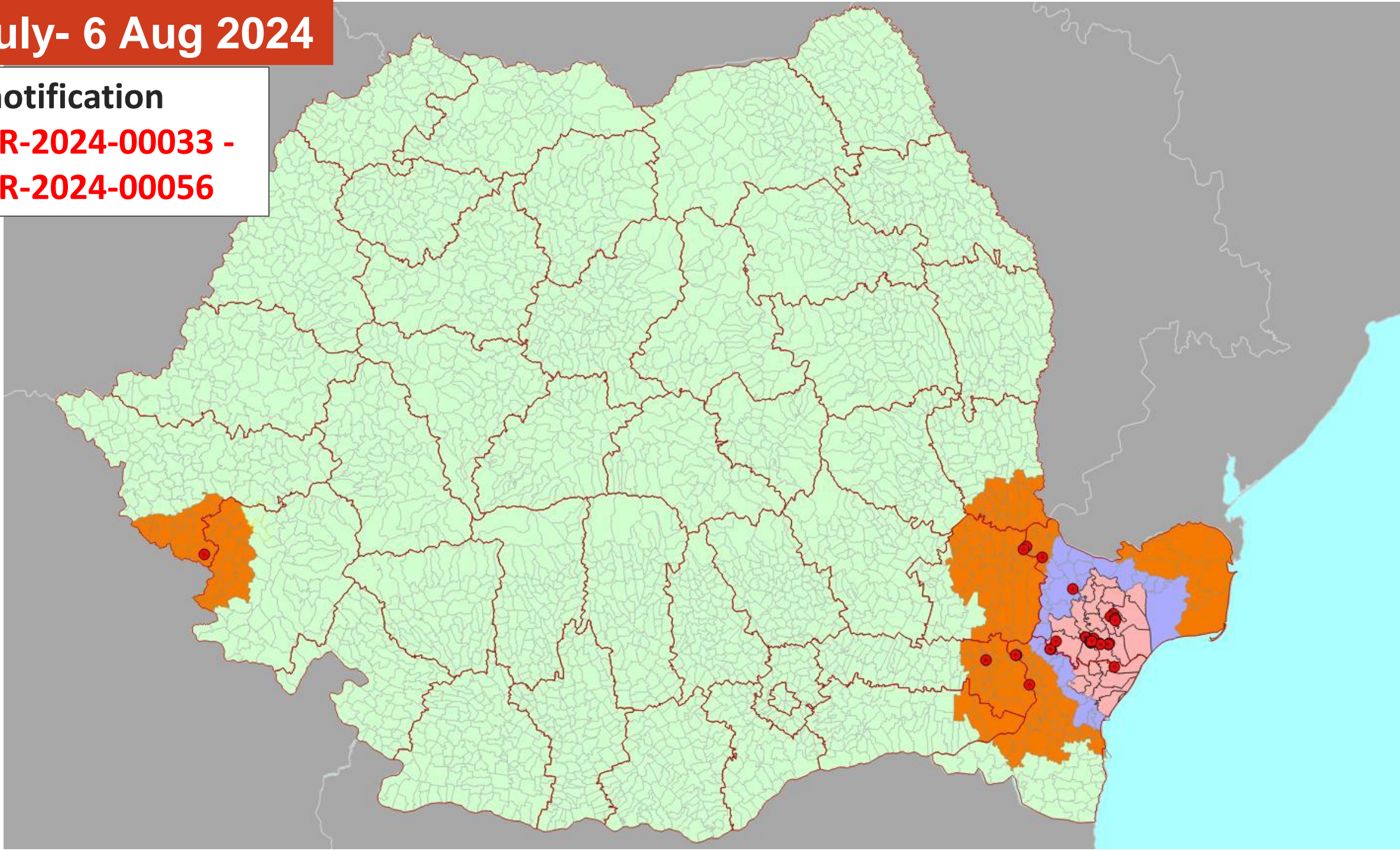
Further Restricted Zone
All communes in approximately 45 to 60 km radius from the SZ – 60d (entire Tulcea + parts of Constanta/Braila / Galati /Calarasi, Ialomita etc. + area around Timis (brown areas)).

Timis + remote outbreaks : PZ 3km SZ 10km.



31 July- 6 Aug 2024

ADIS notification
RO-PPR-2024-00033 -
RO-PPR-2024-00056



Protection Zone

20 km radius – 21d (pink area – small expansion)

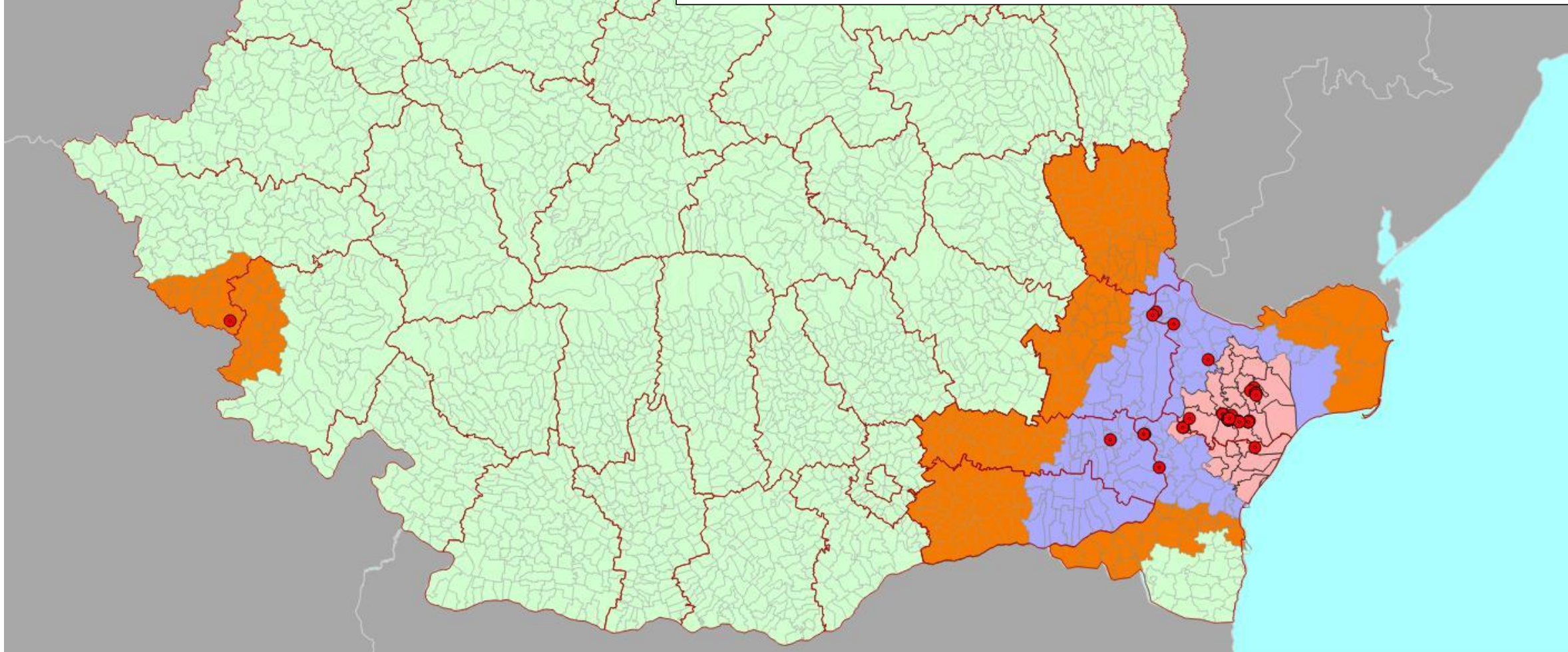
Surveillance Zone

Appr 80 km radius – 30 d (purple area)

Further Restricted Zone

Entire Tulcea , Galati, Calarasi, Braila , Ialomita + most of Constanta/ etc. + area around Timis (brown areas).

Timis + remote outbreaks : PZ 3km SZ 10km.



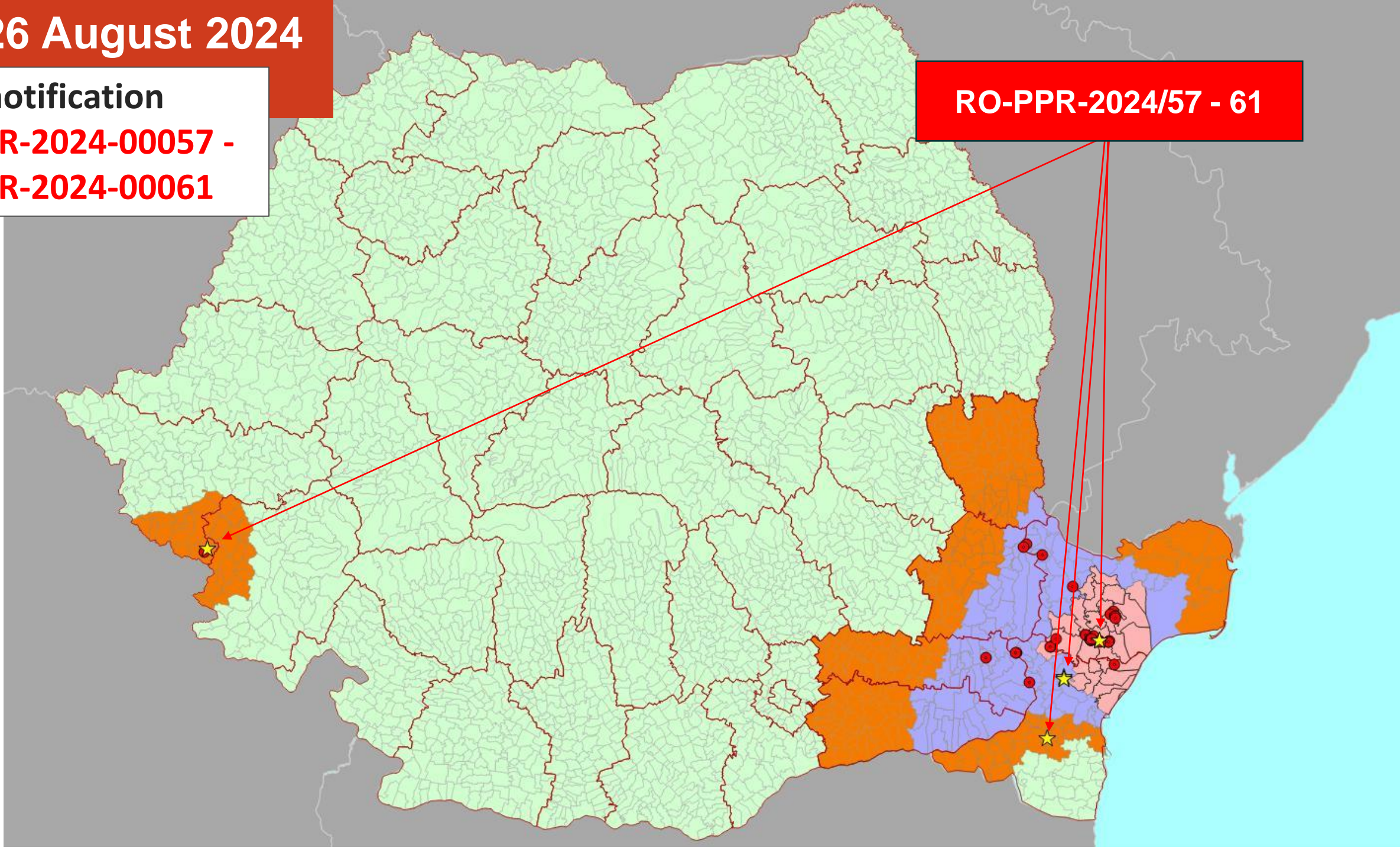
09-26 August 2024

ADIS notification

RO-PPR-2024-00057 -

RO-PPR-2024-00061

RO-PPR-2024/57 - 61



Protection Zone

20 km radius – 21d (pink area – small expansion)

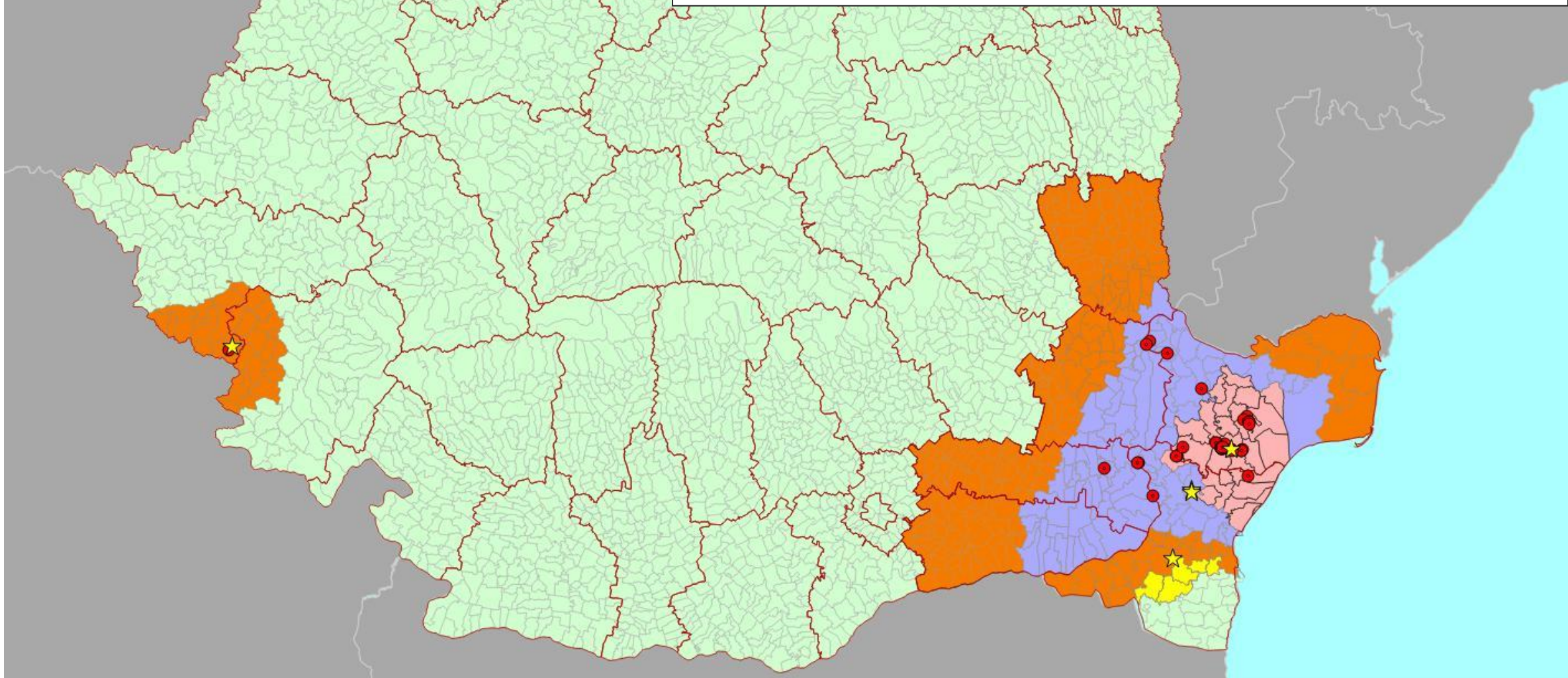
Surveillance Zone

Appr 80 km radius – 30 d (purple area)

Further Restricted Zone

As before (brown areas) + small expansion (yellow part). Same FRZ around Timis

Timis + remote outbreaks : PZ 3km - SZ 10km.

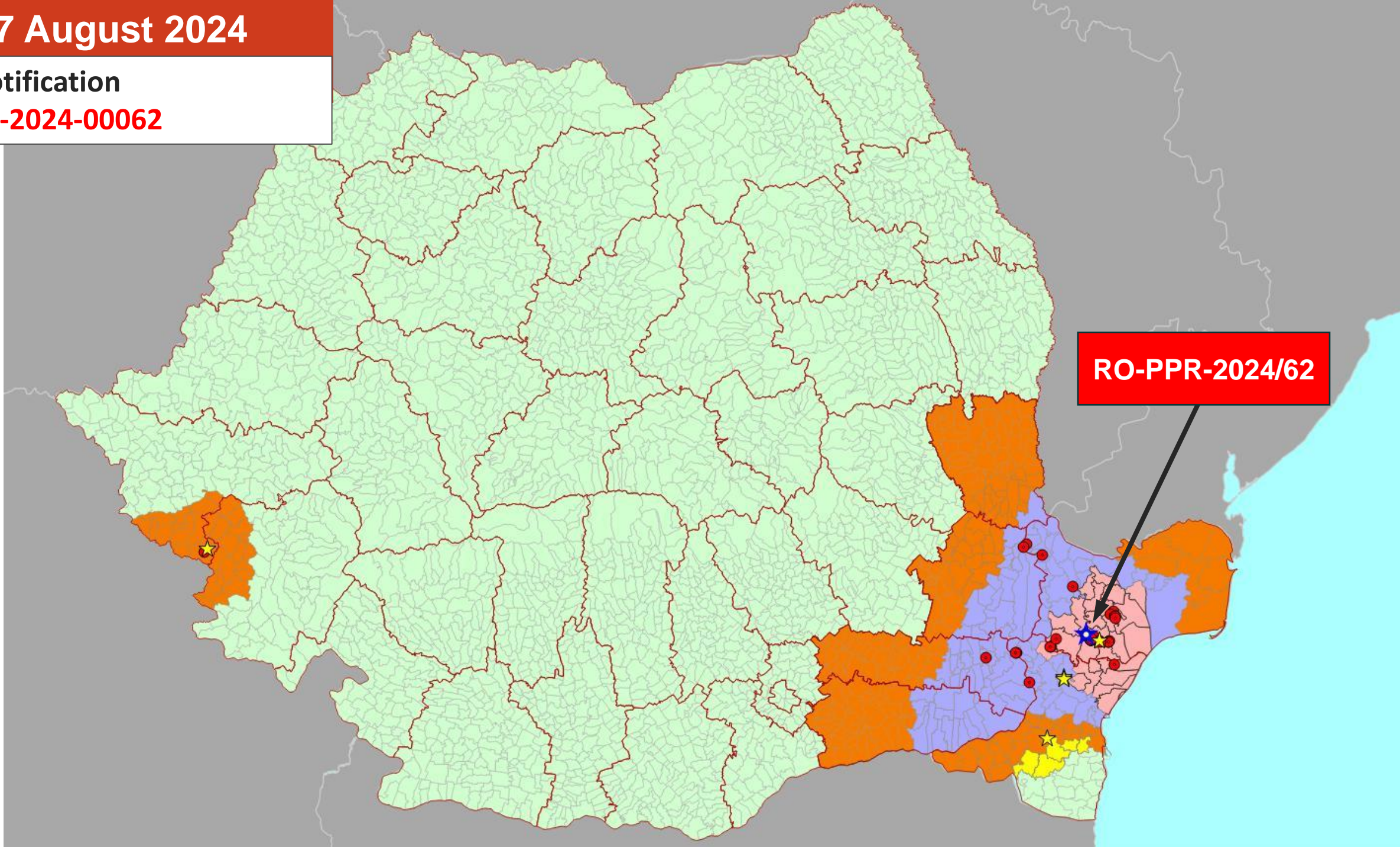


27 August 2024

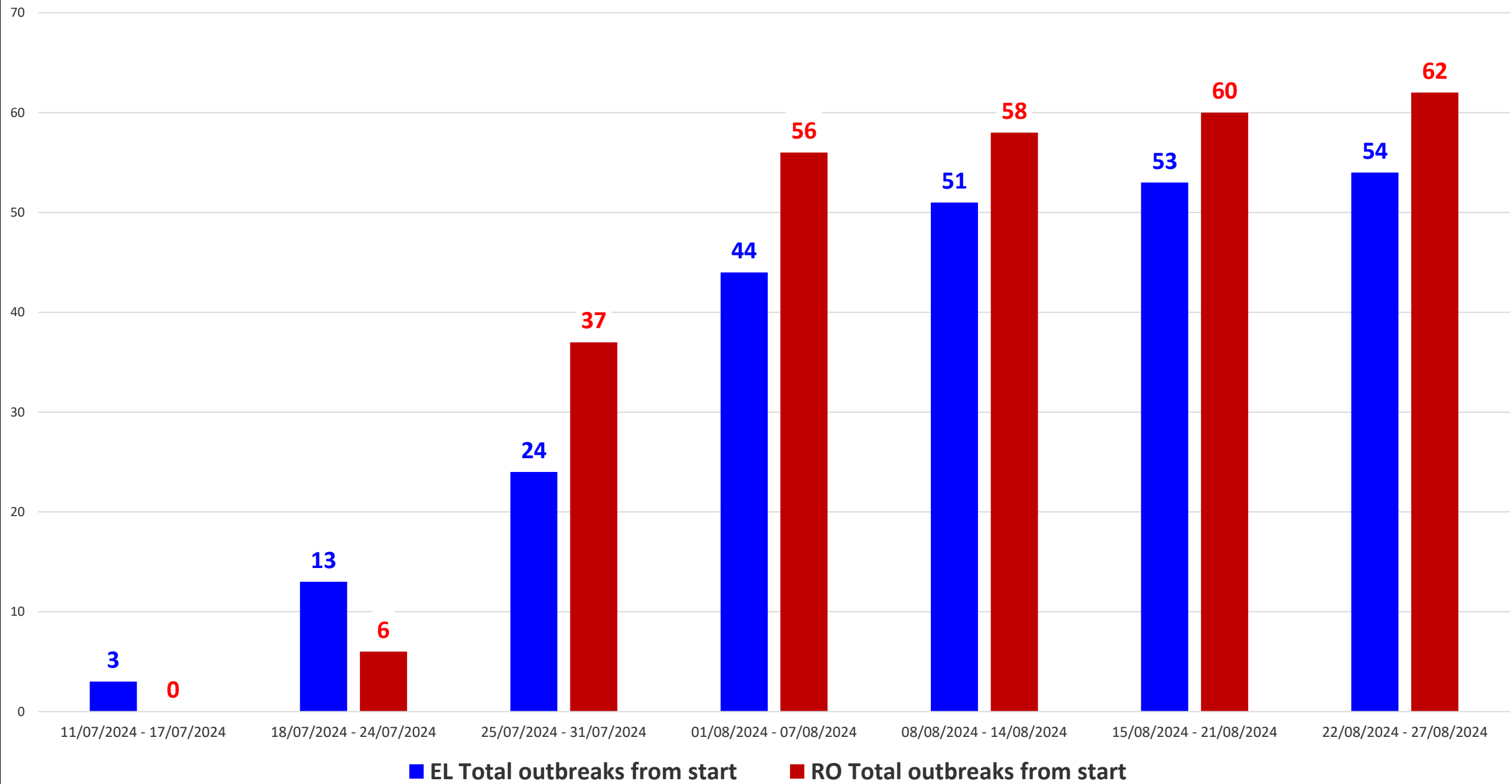
ADIS notification

RO-PPR-2024-00062

RO-PPR-2024/62



PPR Total outbreaks from start (ADIS - weekly)

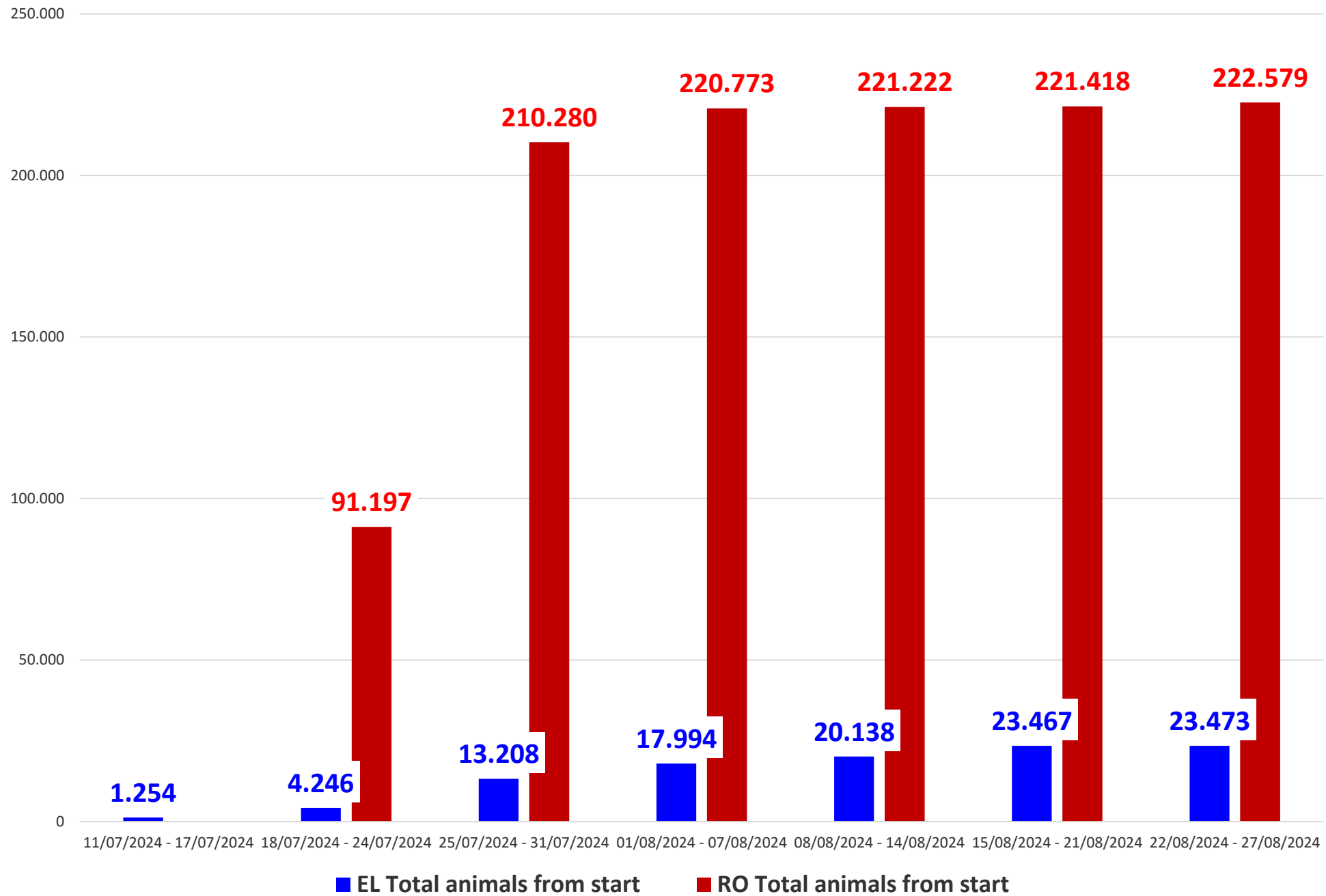


Average size of affected establishments (heads)

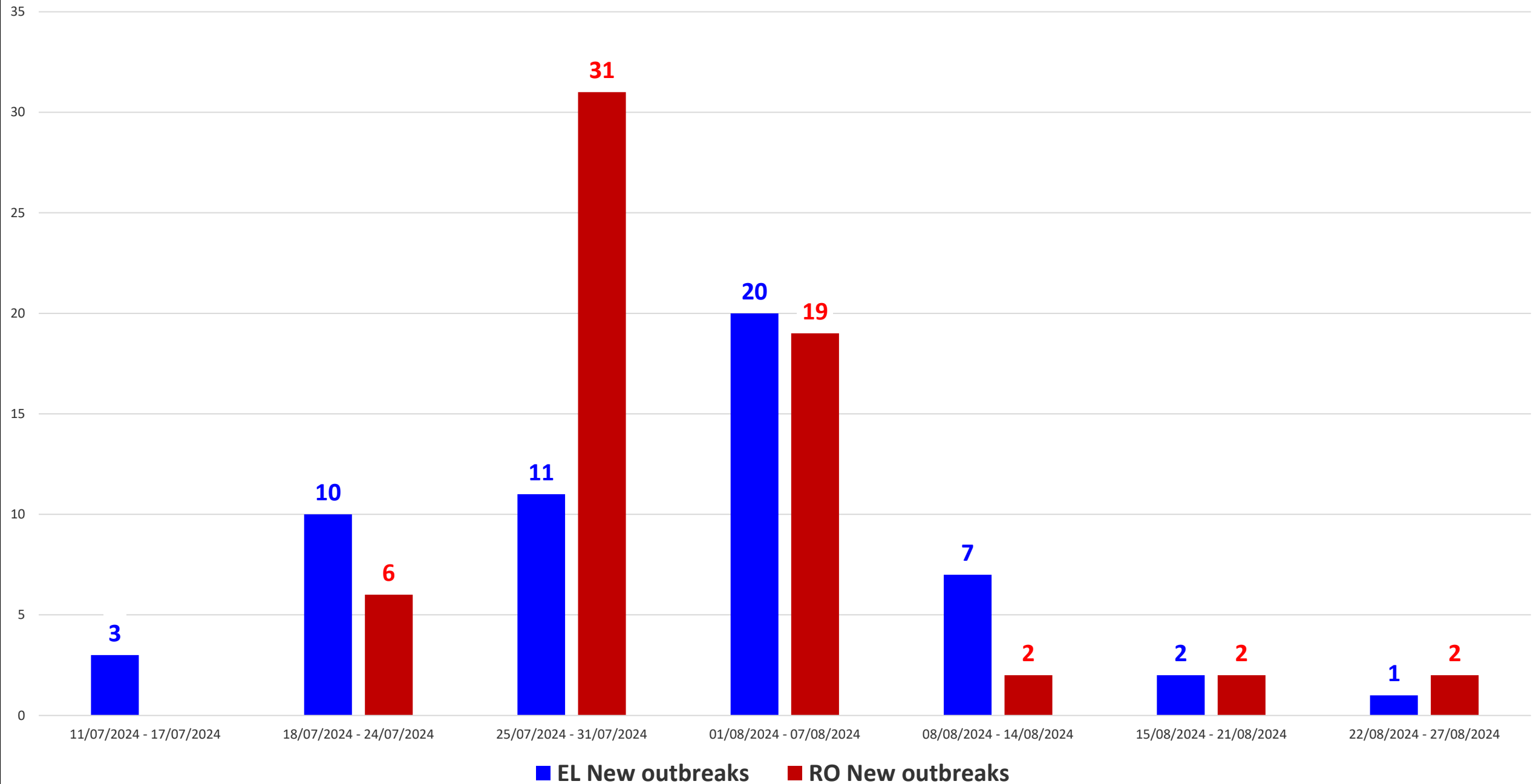
EL : 437,7 per outbreak

RO : 3.648,8 per outbreak

PPR Total animals in all outbreaks from start (ADIS - weekly)



New PPR outbreaks (ADIS - weekly)



Thank you



© European Union 2020

Unless otherwise noted the reuse of this presentation is authorised under the [CC BY 4.0](https://creativecommons.org/licenses/by/4.0/) license. For any use or reproduction of elements that are not owned by the EU, permission may need to be sought directly from the respective right holders.

Slide xx: **element concerned**, source: e.g. [Fotolia.com](https://www.fotolia.com/); Slide xx: **element concerned**, source: e.g. [iStock.com](https://www.istock.com/)

