



African swine fever in Poland – update



General Veterinary Inspectorate
PAFF 15-16 March 2021

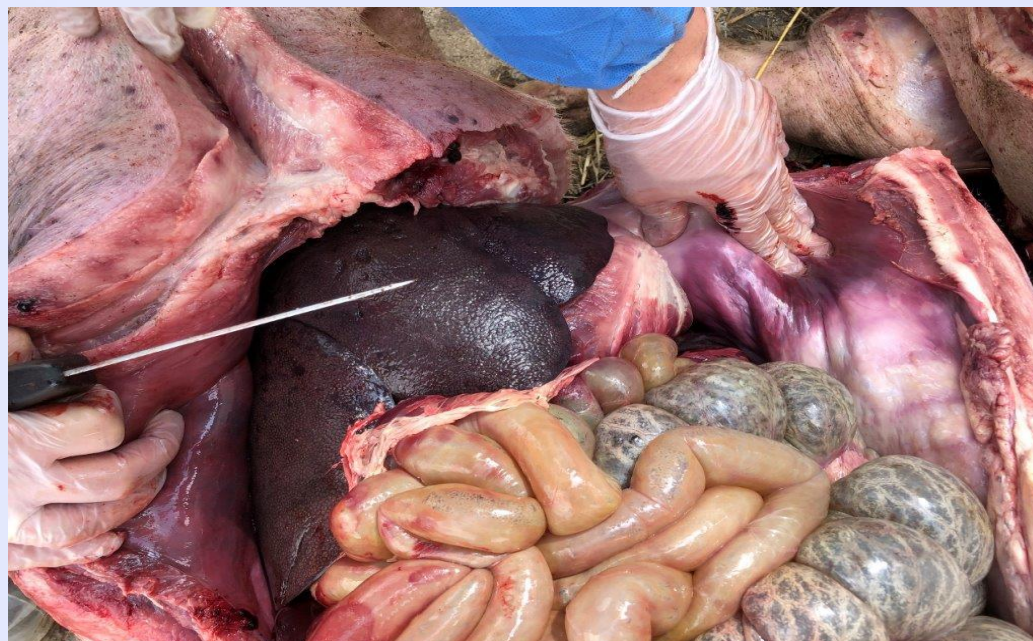
Update on epizootic situation in pigs



ASF outbreaks in pigs 2021

0

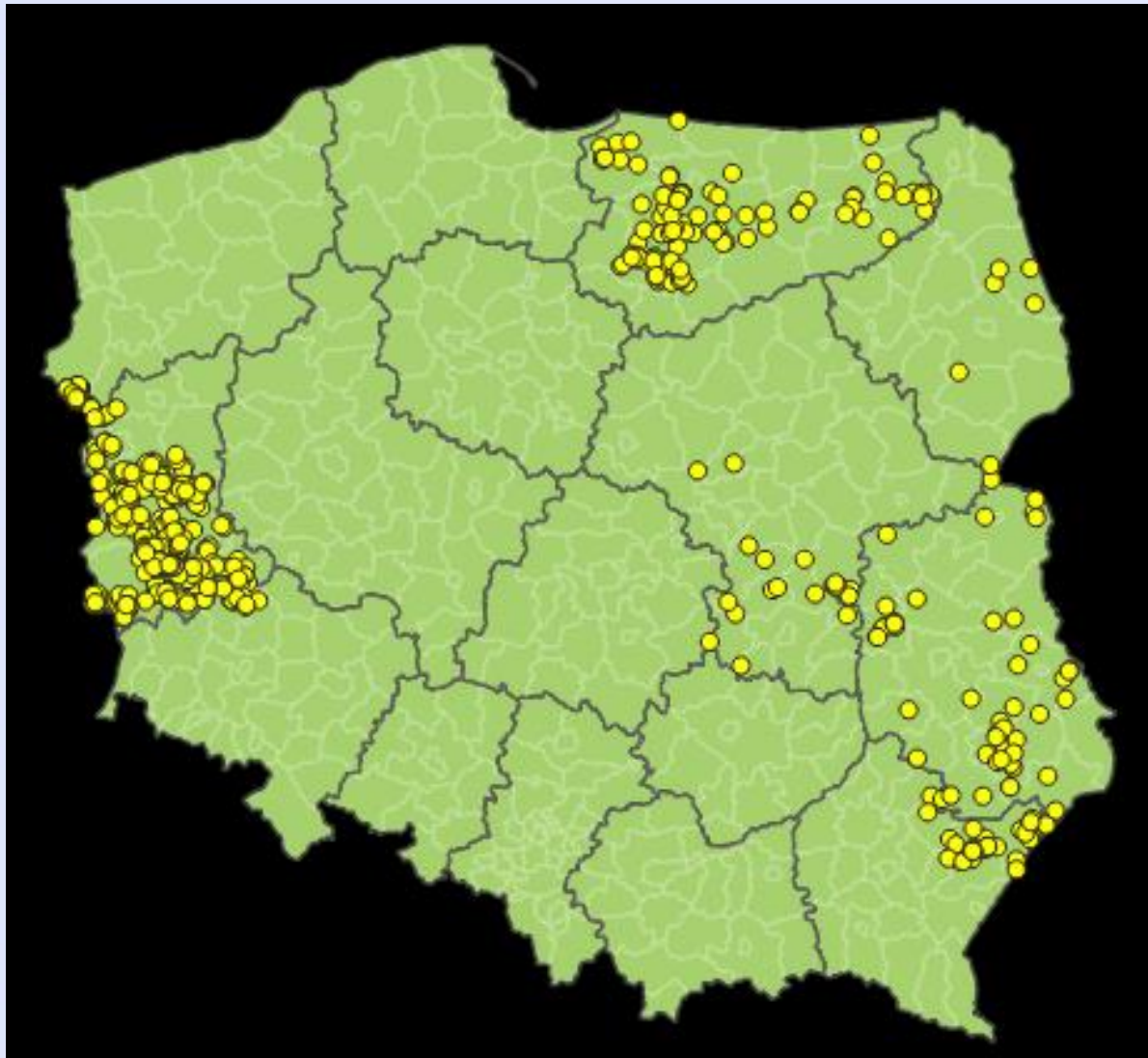
Last outbreak confirmed on 28/10/2020



ASF cases 2021 (11/03/2021)



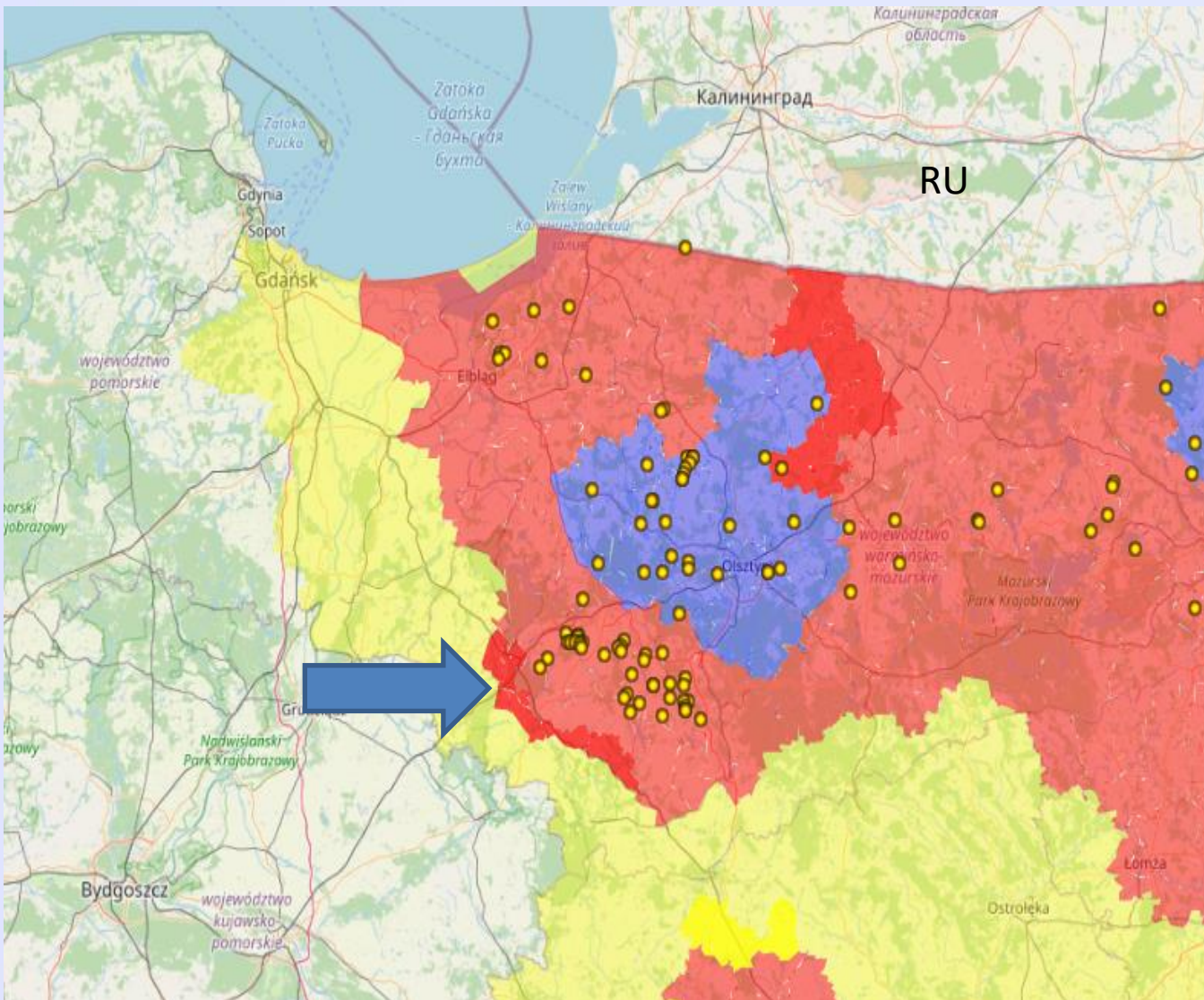
732 cases



VOIVODESHIP	no. of cases
lubuskie	454
warmińsko-mazurskie	114
lubelskie	49
podkarpackie	35
zachodniopomorskie	34
mazowieckie	23
dolnośląskie	17

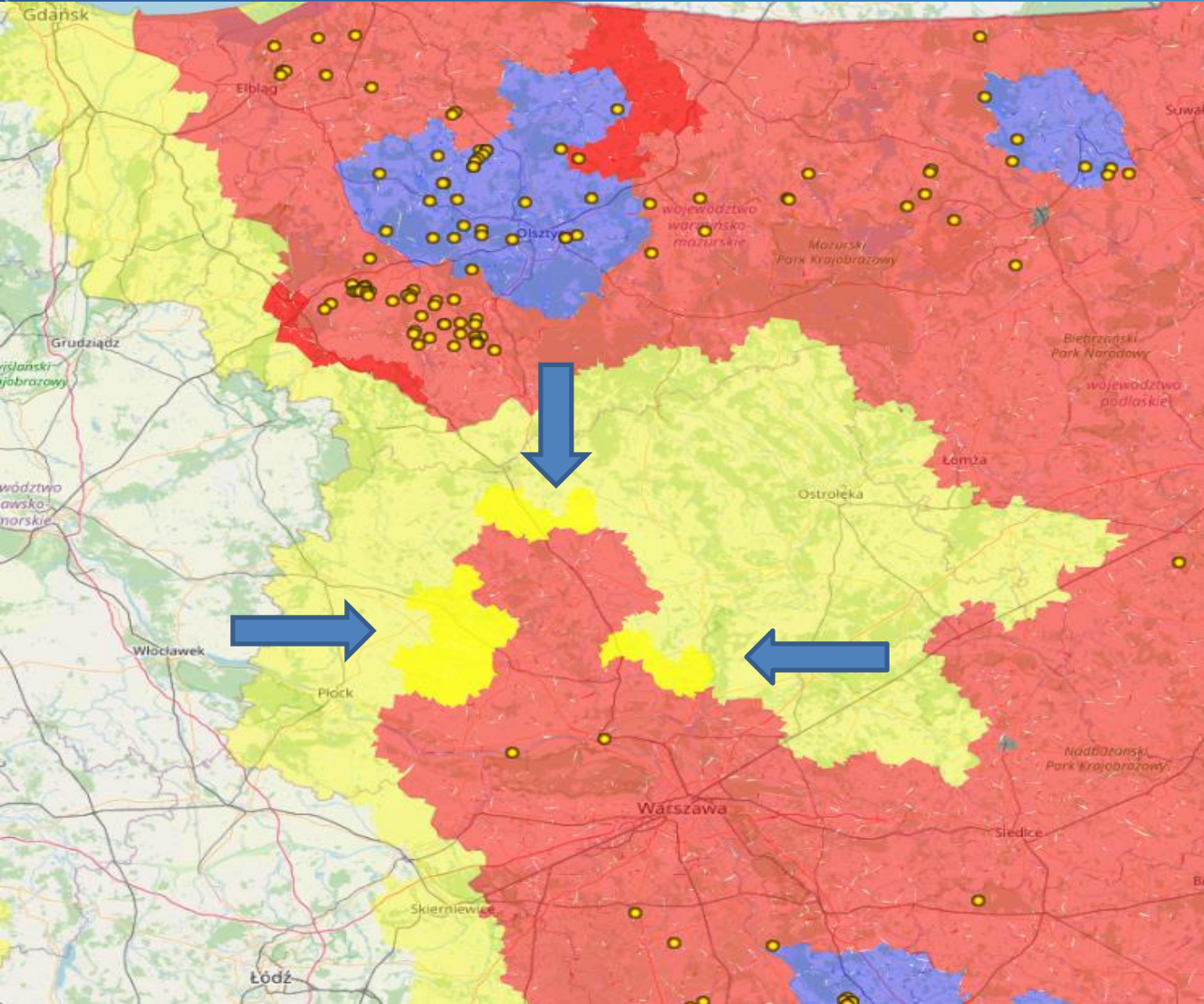


Amendments of regionalisation in 2021



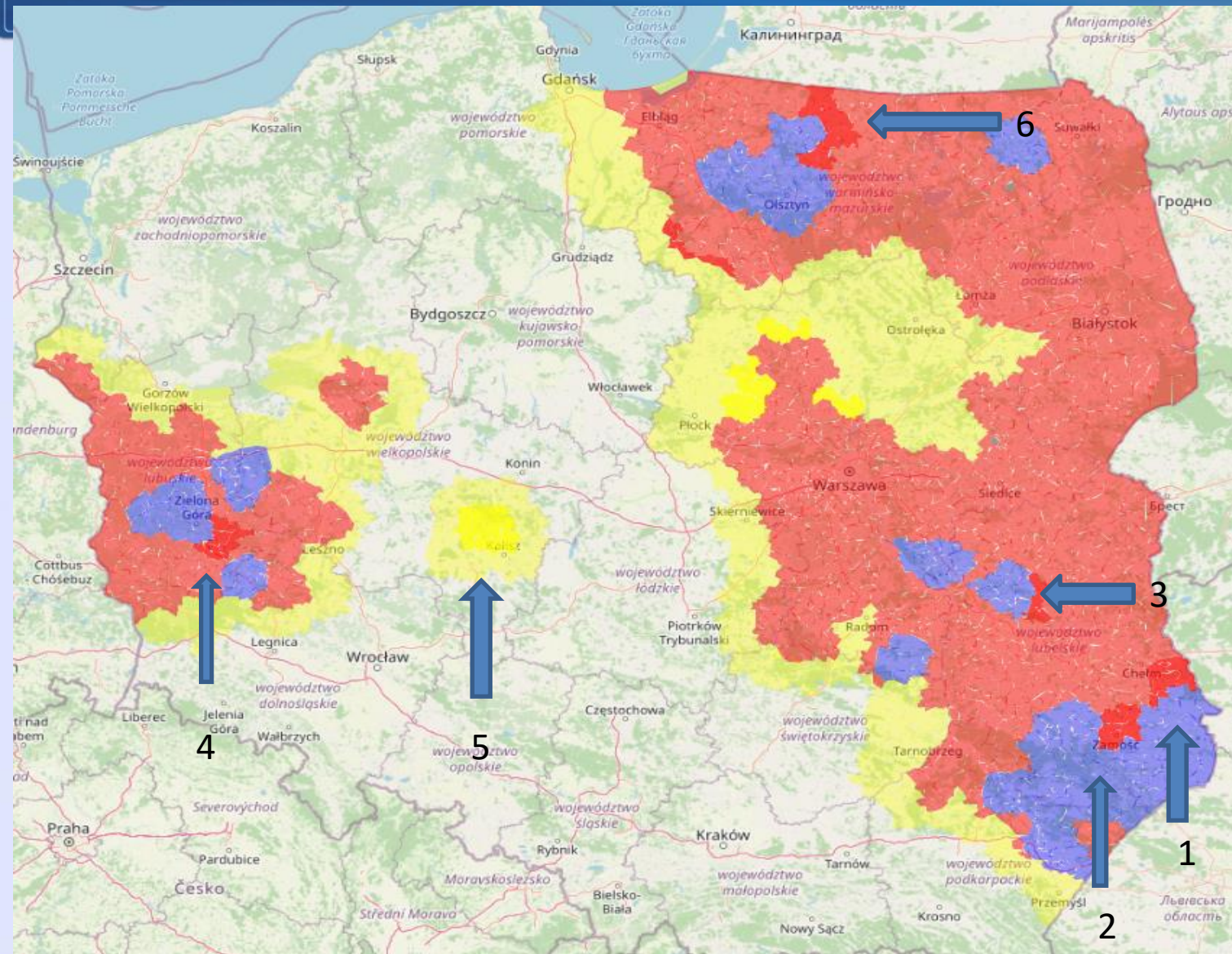
enlargement of part II –
cases close to part I

Amendments of regionalisation



Reversion part II to part I

Amendments of regionalisation



Reversion part III => part II or part I

1
2
3
4
5
6

Lubelskie region



Municipality (Gmina)	District (powiat)	Total number of ASF outbreak detected in pigs in 2019/2020	Date of confirmatio n the last ASF outbreak (since 2018)	Number of the ASF outbreak (accordin g to ADNS system)	Date of disinfection of the last ASF outbreak (if was in 2019)	Date of lifting of the measures set out in Council Directive 2002/60/EC in relation to the last ASF outbreak (if was in 2019)
Żmudź	chełmski	1	03/08/2020	2020/29	05/08/2020	15/09/2020
Dorohusk	No. 1 on the map	0	Part III imposed due to outbreak 2020/29			
Dubienka		0				
Kamień		0				
Leśniowice		0				
Wojślawice		0				
Stary Zamość	Zamojski	No outbreaks. The area included in part 3 due to the outbreaks in neighbouring areas				
Skierbieszów	No. 2 on the map					
Zamość						
Miasto Zamość						
Sitno						
Ostrówek	Lubartowski	No outbreaks. The area included in part 3 due to the outbreaks in neighbouring areas				
	No. 3 on the map					

Lubuskie region



No. 4 on the map

Municipality (Gmina)	District (powiat)	Total number of ASF outbreak detected in pigs in 2019/2020	Date of confirmation the last ASF outbreak (since 2018)	Number of the ASF outbreak (according to ADNS system)	Date of disinfection of the last ASF outbreak (if was in 2019)	Date of lifting of the measures set out in Council Directive 2002/60/EC in relation to the last ASF outbreak (if was in 2019)
Otyń	nowosolski	1	20/03/2020	2020/1	23/05/2020	27/05/2020
Nowa Sól	nowosolski	0	Part III imposed due to outbreaks in neighboring municipalities			
Nowa Sól miasto		0				
Kożuchów		0				
Bojadła	zielonogórski	0	Part III imposed due to outbreaks in neighboring municipalities			

Wielkopolskie region



No. 5 on the map

Municipality (Gmina)	District (powiat)	Total number of ASF outbreak detected in pigs in 2019/2020	Date of confirmation the last ASF outbreak (since 2018)	Number of the ASF outbreak (accordin g to ADNS system)	Date of disinfection of the last ASF outbreak	Date of lifting of the measures set out in Council Directive 2002/60/EC in relation to the last ASF outbreak
Blizanów	kaliski	2	27/09/2020	2020/97	26/09/2020	24/11/2020
Stawiszyn	kaliski	0	Part III imposed due to outbreaks in neighboring municipalities			
Żelazków		0				
Grodziec		0				
Gizałki	koniński	0				
Chocz	pleszewski	0				
Czermin		0				
Pleszew		0				
Gołuchów		0				

Warmińsko – Mazurskie region



Municipality (Gmina)	District (powiat)	Total number of ASF outbreak detected in pigs in 2019/2020	Date of confirmation the last ASF outbreak (since 2018)	Number of the ASF outbreak (according to ADNS system)	Date of disinfection of the last ASF outbreak	Date of lifting of the measures set out in Council Directive 2002/60/EC in relation to the last ASF outbreak
Bartoszyce	bartoszycki	3	23/08/2019	2019/44	24/08/2019	03/10/2019
Bisztynek						
Jeziorany	olsztyński	1	29/08/2019	2019/45	30/08/2019	25/10/2019

Biosecurity controls



voivodeship	district	no of holdings which were controlled in 2019	no of holdings which were controlled in 2020
mazowieckie	pułtuski	748	247
mazowieckie	mławski	1062	231
mazowieckie	sierpecki	1222	446
mazowieckie	płocki	867	2365
mazowieckie	gostyniński	70	1159
mazowieckie	żuromiński	1206	981
mazowieckie	ciechanowski	572	283
mazowieckie	płoński	871	363
wielkopolskie	kaliski	975	788
wielkopolskie	pleszewski	370	1963
wielkopolskie	koniński	176	83
warmińsko-mazurskie	bartoszycki	38	17
warmińsko-mazurskie	olsztyński	107	66
lubuskie	nowosolski	58	115
lubuskie	zielonogórski	142	204
lubelskie	lubartowski	193	428
lubelskie	chełmski	282	911
lubelskie	zamojski	801	831

No. of holdings



voivodeship	district	no. of holdings 01.01.2020	no. of holdings 14.01.2021
		no. of holdings with min. 1 pig on the a/m date	
mazowieckie	pułtuski	246	216
mazowieckie	mławski	379	142
mazowieckie	sierpecki	475	373
mazowieckie	płocki	1 424	579
mazowieckie	gostyniński	640	300
mazowieckie	żuromiński	1 364	892
mazowieckie	ciechanowski	420	299
mazowieckie	płoński	485	327
lubelskie	lubartowski	712	626
lubelskie	chełmski	157	145
lubelskie	zamojski	1353	1169
warmińsko-mazurskie	bartoszycki	23	17
warmińsko-mazurskie	olsztyński	159	79
lubuskie	nowosolski	50	34
lubuskie	zielonogórski	160	106
wielkopolskie	kaliski	2533	2317
wielkopolskie	pleszewski	1541	1357
wielkopolskie	koniński	2055	1912

Surveillance in pigs 2020



live pigs

voivodeship	district	number of live pigs sampled	number of positive results
lubelskie	lubartowski	22 059	0
	chełmski	4 265	5
	zamojski	9 008	23
warmińsko-mazurskie	bartoszycki	666	0
	ostródzki	10 713	25
wielkopolskie	kaliski	8 067	19
	pleszewski	20 946	0
	koniński	635	0
lubuskie	nowosolski	5 502	227
	zielonogórski	11 168	11
mazowieckie	pułtuski	6 989	0
	mławski	7 541	0
	sierpecki	0	0
	płocki	19 207	0
	gostyniński	0	0
	żuromiński	59	0
	ciechanowski	44 516	0
	płoński	28 075	0

dead pigs

voivodeship	district	number of dead pigs sampled	number of positive results
lubelskie	lubartowski	9	0
	chełmski	15	3
	zamojski	27	15
warmińsko-mazurskie	bartoszycki	1	0
	ostródzki	304	4
wielkopolskie	kaliski	3	3
	pleszewski	0	0
	koniński	0	0
lubuskie	nowosolski	51	41
	zielonogórski	10	2
mazowieckie	pułtuski	0	0
	mławski	0	0
	sierpecki	0	0
	płocki	3	0
	gostyniński	0	0
	żuromiński	0	0
	ciechanowski	11	0
	płoński	0	0

Surveillance in wild boar 2020



shot WB

voivodeship	district	number of shot wild boar sampled	number of positive results
lubelskie	lubartowski	841	4
	chełmski	332	29
	zamojski	773	52
warmińsko-mazurskie	bartoszycki	364	21
	ostródzki	3 263	40
wielkopolskie	kaliski	82	0
	pleszewski	66	0
	koniński	4	0
lubuskie	nowosolski	1 439	58
	zielonogórski	3 671	80
mazowieckie	pułtuski	677	0
	mławski	685	0
	sierpecki	219	0
	płocki	1 492	1
	gostyniński	512	0
	żuromiński	469	0
	ciechanowski	670	2
	płoński	603	2

dead WB

voivodeship	district	number of dead wild boar sampled	number of positive results
lubelskie	lubartowski	31	5
	chełmski	43	23
	zamojski	158	139
warmińsko-mazurskie	bartoszycki	90	77
	ostródzki	479	403
wielkopolskie	kaliski	28	0
	pleszewski	15	0
	koniński	21	0
lubuskie	nowosolski	440	375
	zielonogórski	1 017	713
mazowieckie	pułtuski	20	0
	mławski	15	0
	sierpecki	2	0
	płocki	35	0
	gostyniński	28	0
	żuromiński	3	0
	ciechanowski	19	1
	płoński	18	0



Thank you for your attention