



# **Peste des petits ruminants in the EU (Greece – Romania) Epidemiological situation and measures at EU level**

***PAFF Committee – Section AHW  
Brussels, 24-25 October 2024***

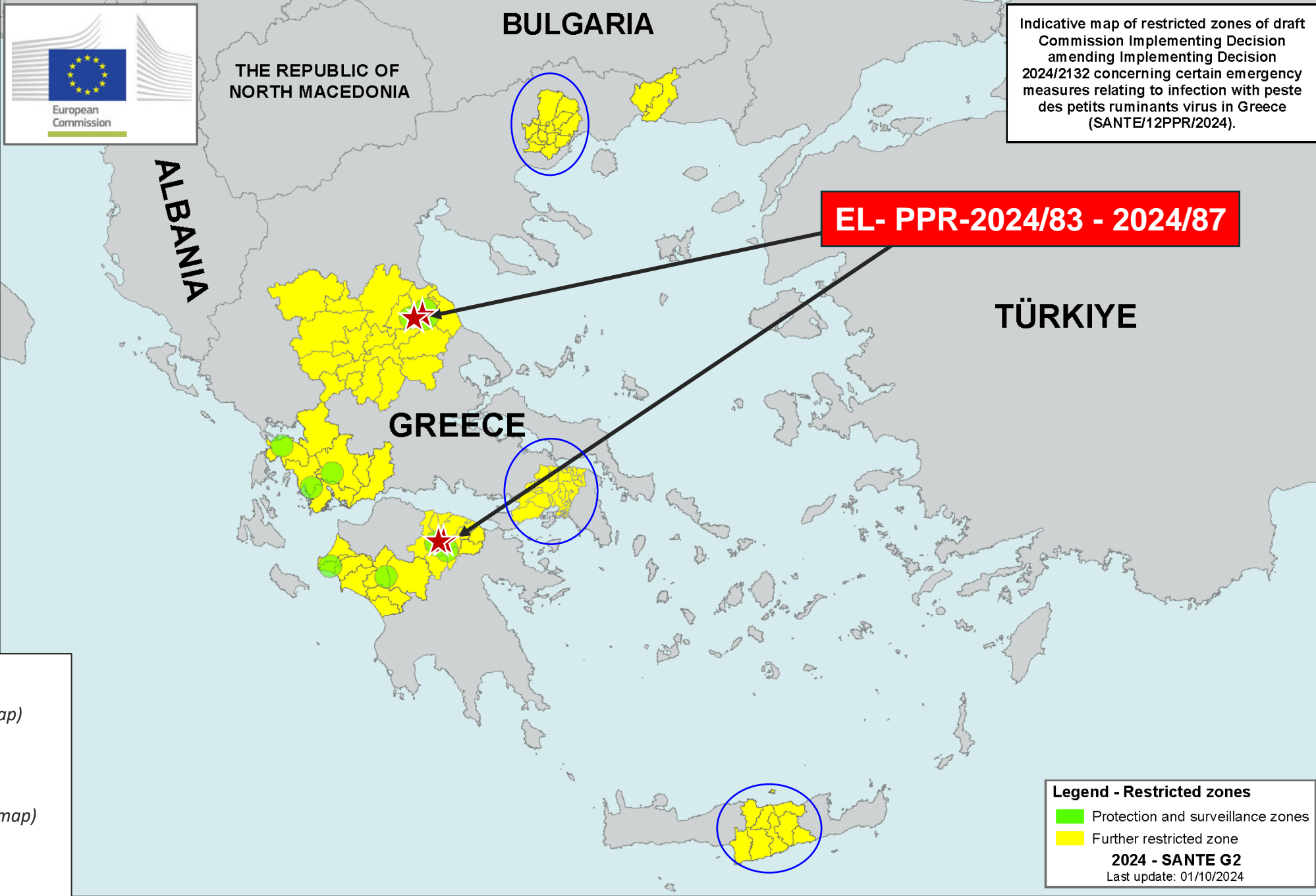
***Dimitrios Dilaveris, SANTE /G2***

**Specific EU measures  
in response to PPR occurrence in  
Europe in 2024**

**GREECE**

*Update 23 October 2024*

**CID (EU)  
2024/2671**  
*(Last  
amendment of  
CID 2024/2132)*



Indicative map of restricted zones of draft Commission Implementing Decision amending Implementing Decision 2024/2132 concerning certain emergency measures relating to infection with peste des petits ruminants virus in Greece (SANTE/12PPR/2024).

**EL- PPR-2024/83 - 2024/87**

**Protection Zone**  
3km radius – 21d *(not shown on map)*


**Surveillance Zone**  
10 km radius – 30 d *(not shown on map)*

**Further Restricted Zone**  
As previously - 60d (yellow areas)

**Legend - Restricted zones**

- Protection and surveillance zones
- Further restricted zone

**2024 - SANTE G2**  
Last update: 01/10/2024

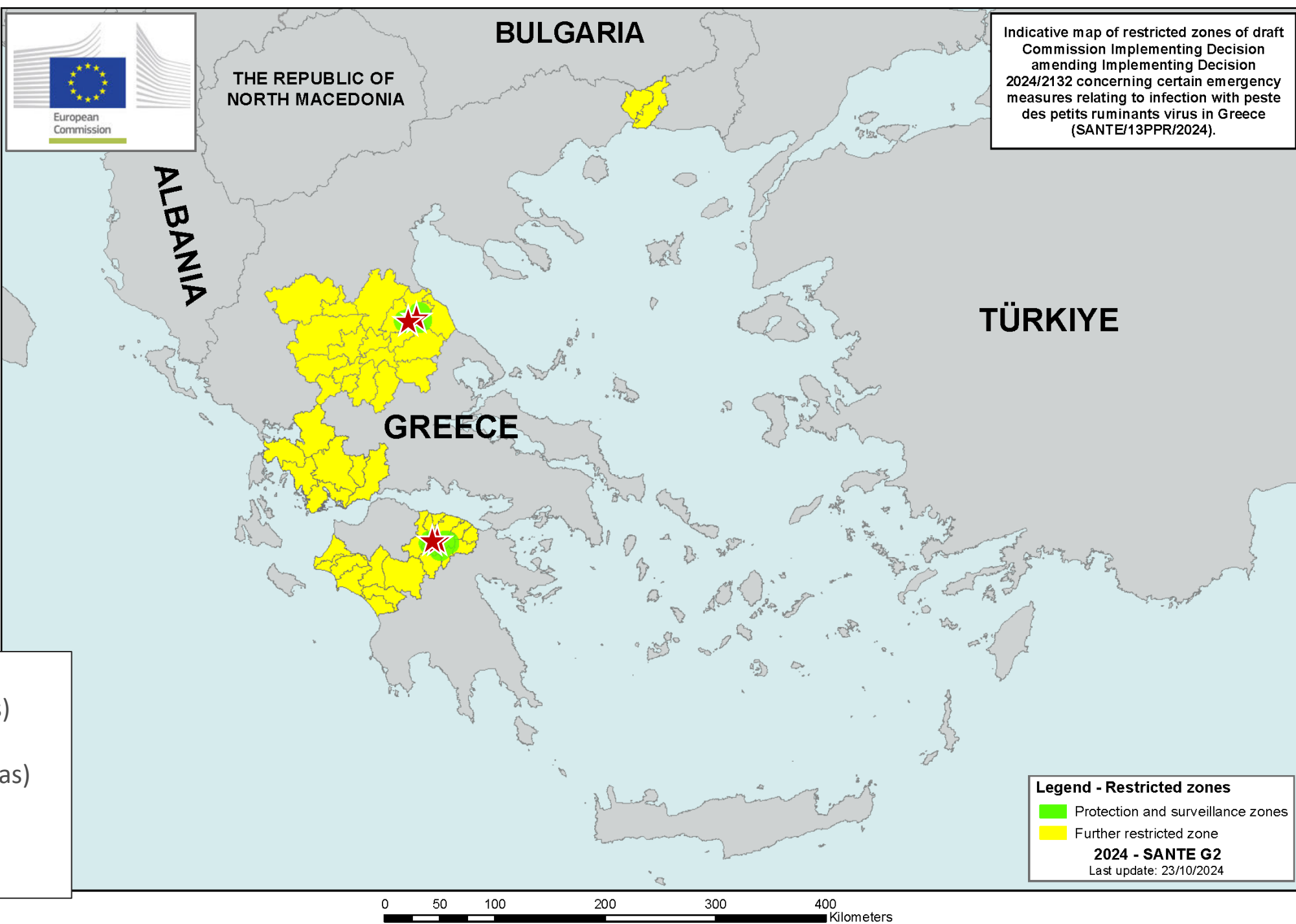


**3-16 Oct 2024**

**ADIS notification**

**GR-PPR-2024-00083 -  
GR-PPR-2024-00087**

**13 PPR-EN**



**Protection Zone**

3km radius – 21d (green areas)

**Surveillance Zone**

10 km radius – 30 d (green areas)

**Further Restricted Zone**

A 60d (yellow areas)

**Specific EU measures  
in response to PPR occurrence in  
Europe in 2024**

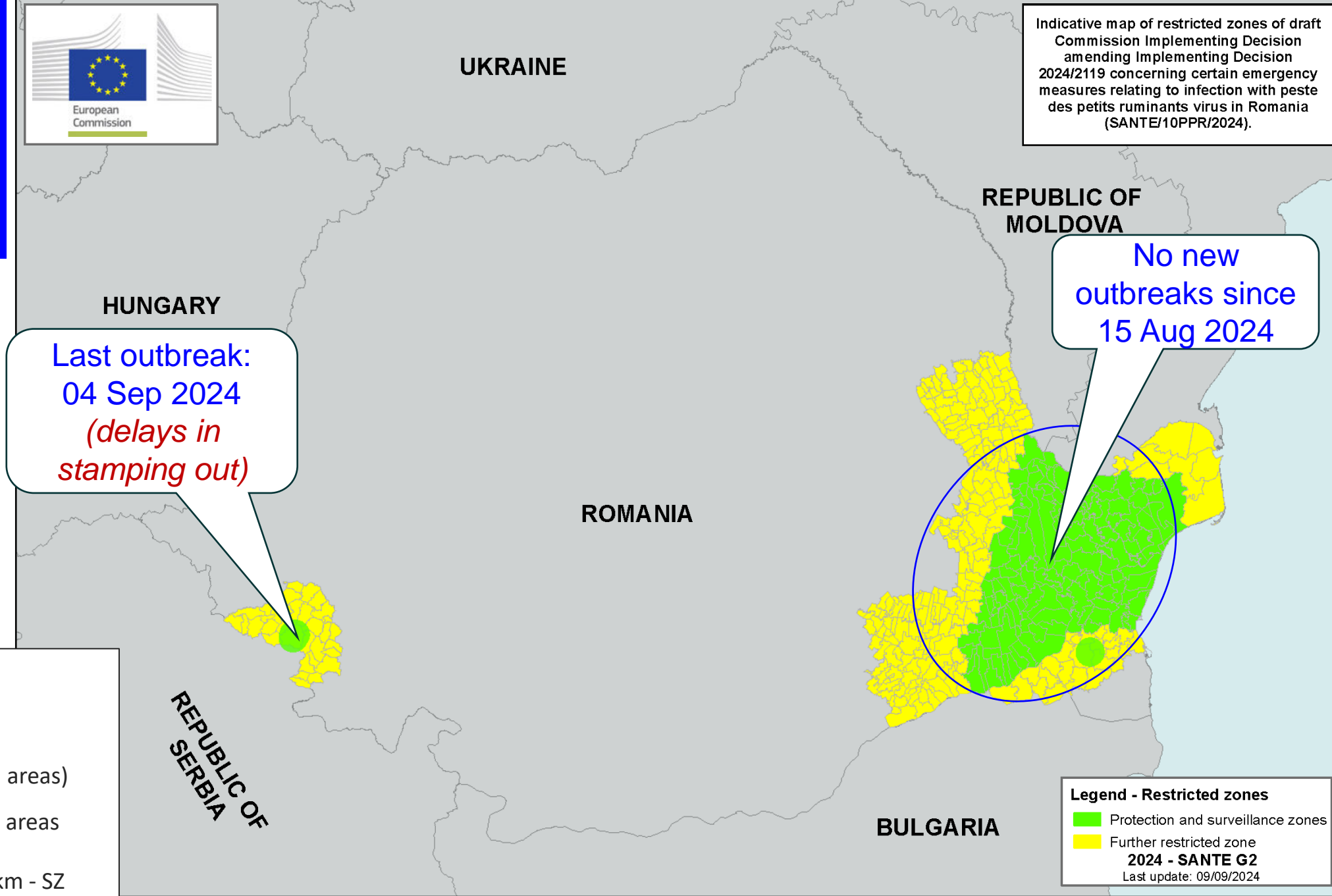
**ROMANIA**

*Update 23 September 2024*

**CID (EU)  
2024/2523**  
*(Last  
amendment of  
CID 2024/2119)*



Indicative map of restricted zones of draft Commission Implementing Decision amending Implementing Decision 2024/2119 concerning certain emergency measures relating to infection with peste des petits ruminants virus in Romania (SANTE/10PPR/2024).



Last outbreak:  
04 Sep 2024  
*(delays in stamping out)*

No new outbreaks since  
15 Aug 2024

**Protection Zone**  
20 km radius – 21d (green areas)

**Surveillance Zone**  
Appr 80 km radius – 30 d (green areas)

**Further Restricted Zones:** yellow areas

**Timis + remote outbreaks :** PZ 3km - SZ 10km around Timis (green areas)

**Legend - Restricted zones**

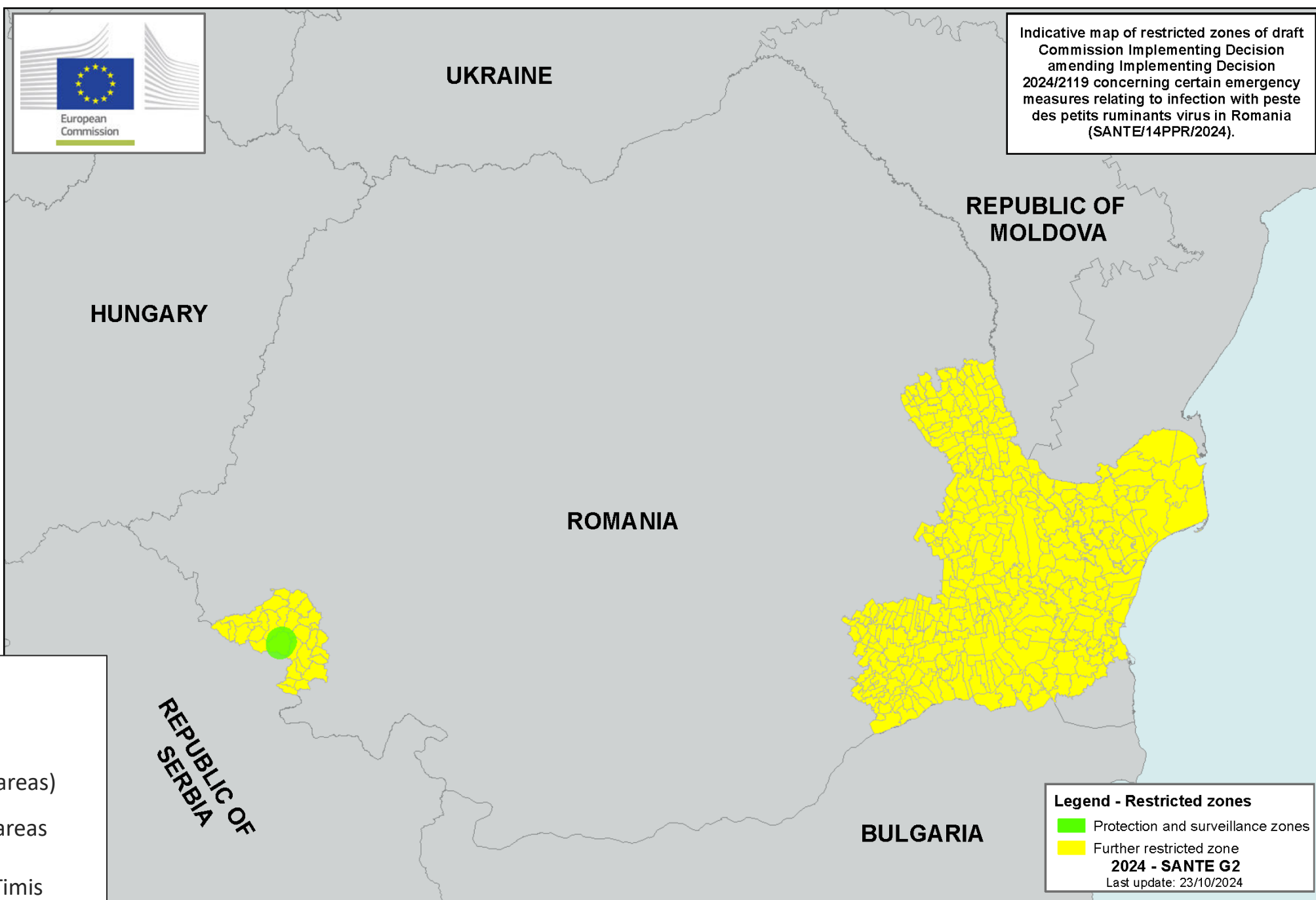
- Protection and surveillance zones
- Further restricted zone

**2024 - SANTE G2**  
Last update: 09/09/2024

# 14 PPR-EN



Indicative map of restricted zones of draft Commission Implementing Decision amending Implementing Decision 2024/2119 concerning certain emergency measures relating to infection with peste des petits ruminants virus in Romania (SANTE/14PPR/2024).



**Protection Zone**  
20 km radius – 21d (green areas)

**Surveillance Zone**  
Appr 80 km radius – 30 d (green areas)

**Further Restricted Zones:** yellow areas

**Timis :** PZ 3km - SZ 10km around Timis (green areas) **prolongation of zones**

**Legend - Restricted zones**  
Protection and surveillance zones  
Further restricted zone  
**2024 - SANTE G2**  
Last update: 23/10/2024

# Thank you



© European Union 2020

Unless otherwise noted the reuse of this presentation is authorised under the [CC BY 4.0](https://creativecommons.org/licenses/by/4.0/) license. For any use or reproduction of elements that are not owned by the EU, permission may need to be sought directly from the respective right holders.

Slide xx: [element concerned](#), source: [e.g. Fotolia.com](#); Slide xx: [element concerned](#), source: [e.g. iStock.com](#)

